


UNOFFICIAL COPY


0030170516

5013/0326 27 001 Page 1 of 2
2003-02-05 12:08:37
Cook County Recorder 26.50

DOCUMENT PREPARED BY:
Premier Credit Union
1212 W. Northwest Highway
Suite 1212
Palatine, IL 60067
(877) 963-1212

WHEN RECORDED MAIL TO:



 **Executive Land Title**
7794 N. Milwaukee
Niles, IL 60714

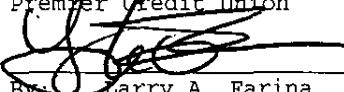
RELEASE OF MORTGAGE
Illinois

KNOWN ALL MEN BY THESE PRESENTS that Premier Credit Union F/K/A Glenbrook Credit Union holder of a certain mortgage, whose parties, dates and recording information are below, does hereby acknowledge that it has received full payment and satisfaction of the same, and in consideration thereof, does hereby cancel and discharge said mortgage.

Original Mortgagor: Karen L. Jump, divorced and not remarried
Original Mortgagee: Premier Credit Union F/K/A Glenbrook Credit Union
Dated: 10/30/1998 Date Recorded: 12/07/1998 County of Cook
Document #: 08095636
Property Address: 1931 Mission Hills Lane, Northbrook, Illinois 60035
Legal Description: SEE EXHIBIT "A"

Pin#: 04-18-200-011-1024

IN WITNESS WHEREOF, PREMIER CREDIT UNION F/K/A Glenbrook Credit Union, by the officer duly authorized, has duly executed the foregoing instrument on 11/25/2002.


Premier Credit Union

By: Larry A. Farina
Title: Chief Lending Officer

State of Illinois) s.s.
County of Cook)

This instrument was acknowledged before me on 11/25/2002 by Larry A. Farina, AUTHORIZED OFFICER of Premier Credit Union F/K/A Glenbrook Credit Union an ILLINOIS CORPORATION, on behalf of said corporation.



(Seal)


Notary Public, State of Illinois

My commission expires 10-22-05

EL# 2202957

UNOFFICIAL COPY

EXHIBIT "A"

LEGAL DESCRIPTION

1931 Mission Hills Lane, Northbrook, Illinois 60062

PARCEL 1:

Unit '6-A' in Mission Hills Condominium 'T-5' as Delineated on Survey of the Following Described Parcel of Real Estate (hereinafter referred to as Parcel):

Part of Lot 1, 2 and 3 Lying Easterly of the Center Line of Sanders Road of County Clerk's Division of Section 18, Township 42 North, Range 12 East of the Third Principal Meridian Which Survey is Attached as Exhibit "A" to Declaration of Condominium made by LaSalle National Bank, a National Banking Association, as Trustee Under Trust Agreement Dated December 3, 1971 and Known as Trust Number 43413, Recorded in the Office of the Recorder of Deeds of Cook County, Illinois as Document No. 22566327; Together with It's Undivided Percentage Interest in said Parcel (Except from said Parcel All the Property and Space Comprising All the Units Thereof as Defined and Set Forth in said Declaration and Survey) in Cook County, Illinois

Also

Easement for Parking Purposes in and to No. 'G-1' and 'G-2' as Delineated and Set forth in said Declaration and Survey

PARCEL 2:

30470516

Easements Appurtenant to and for the Benefit of Parcel 1 as Set Forth in Declaration of Easements, Covenants, and Restrictions Recorded as Document No. 22431171 and as Created by Trustees Deed from LaSalle National Bank, a National Banking Association, as Trustee Under Trust Agreement Dated December 3, 1971 and Known as Trust No. 43413 to June P. Carruthers Dated December 31, 1973 and Recorded as Document No. 22742679 for Ingress and Egress All in Cook County, Illinois.

PIN #: 04-18-200-011-1024