

UNOFFICIAL COPY

0030173208

3023/0088 52 001 Page 1 of 2
2003-02-05 09:55:43
Cook County Recorder 26.50

LOAN NO.: 3398823
PIF DATE: 01/09/03
ILLINOIS
RELEASE DEED
Prepared by: JOSE SORIANO
Household Mortgage Services
577 Lamont Road
P.O. Box 1247
Elmhurst, IL 60126



KNOW ALL MEN BY THESE PRESENTS

That MORTGAGE ELECTRONIC REGISTRATION SYSTEMS, INC, a Corporation of the United States

Does hereby certify and acknowledge satisfaction in full of the debt secured by the following described and recorded real estate mortgage, and the same is hereby released:

Name or Mortgagor:

VAL-RIE J.PATTERSON

Name of Mortgagee:

PROVIDIAN NATIONAL BANK

The mortgage is recorded with the Register of Titles/Recorder of Deeds for COOK County, Illinois.

Document No., Volume, Page, Mortgage Date:

DOC#09051577 DT10/22/99 REC11/08/99

Address of Property: 626 E.101 ST PLACE
CHICAGO, IL 60628

Tax ID No.: 25-10-411-027

MIN#100046000033988233

Dated: January 24, 2003

888-679-MERS

MORTGAGE ELECTRONIC REGISTRATION SYSTEMS, INC

JOSE SORIANO, Asst. Vice President



State of Illinois

County of Dupage

On January 24, 2003, before me, the undersigned, a Notary Public in and for said State, personally appeared, JOSE SORIANO personally known to me or proven to me on the basis of satisfactory evidence to be the Asst. Vice President of MORTGAGE ELECTRONIC REGISTRATION SYSTEMS, INC, a United States corporation, executed the within instrument pursuant to its bylaws or a resolution of its Board of Directors.

In witness whereof, I have hereunto set my hand and affixed my notarial seal this January 24, 2003.


Notary Public/Commission Expires:



Sy
P-2
my

UNOFFICIAL COPY

Property of Cook County Clerk's Office



UNOFFICIAL COPY
Exhibit A

0030173208

Page 2 of 2

LOT 1216 OF THE FREDERICK H. BARTLETT'S GREATER CHICAGO SUBDIVISION NUMBER 1, BEING A SUBDIVISION OF ALL OF THE EAST HALF OF THE SOUTHWEST QUARTER OF SECTION 10, TOWNSHIP 37 NORTH, RANGE 14 AND ALL OF THAT PART OF THE SOUTHEAST QUARTER OF SAID SECTION 10, LYING WEST OF AND ADJOINING THE ILLINOIS CENTRAL RAILROAD RIGHT OF WAY (EXCEPT THEREFROM THE NORTH 32.277 ACRES THEREOF) EAST OF THE THIRD PRINCIPAL MERIDIAN IN COOK COUNTY, ILLINOIS.

PARCEL ID # 25-10-411-027

Property of Cook County Clerk's Office

UNOFFICIAL COPY

Property of Cook County Clerk's Office