

UNOFFICIAL COPY

0130104112

WARRANTY DEED

1029/0050 83 003 Page 1 of 4
2003-01-23 11:02:11
Cook County Recorder 30.50

THE GRANTOR, Chicago Larrabee, LLC, a Delaware Limited Liability Company, of the City of Chicago, State of Illinois for and in consideration of the sum of TEN (\$10.00) and 00/100 DOLLARS and other good and valuable consideration, in hand paid, CONVEYS AND WARRANT TO:



0030104112

A.
Elysia Borowy, 2048 N. Sheffield, Chicago, Illinois,

the following described Real Estate situated in the County of Cook in the State of Illinois, to wit:
SEE LEGAL DESCRIPTION ATTACHED HERETO AND MADE A PART HEREOF.

COOK COUNTY RECORDER
EUGENE "GENE" MOORE
MARKHAM OFFICE

Permanent Real Estate Index Number (s):
17-09-113-001; 17-09-113-002; 17-09-113-003; 17-09-113-004; 17-09-113-005; and 17-09-500-001

(above space for recorder only)

Address of Real Estate: Unit 735/GU- 98 /S- 204, 758 N. Larrabee. St., Chicago, Illinois

SUBJECT TO: (1) real estate taxes not yet due and payable; (2) ~~special taxes or assessments for improvements not yet completed and other assessments or taxes levied hereon or thereon or on any part thereof or on any part of the land or any part of the same~~; (3) applicable zoning and building laws or ordinances; (4) encroachments, utility easements, covenants, conditions, restrictions, easements, and agreements of record; (5) rights of governmental entities and the public in and to that part of the land lying within the bed of the North Branch of the Chicago River and the Branch Canal, and rights of other owners of land bordering the River to its water; (6) an easement for a pedestrian walkway and a river walk, and the conservation thereof, open for public use; (7) the Declaration and all amendments and exhibits thereto; (8) the provisions of the Act; (9) acts done or suffered by Buyer, or anyone claiming, by, through, or under Buyer; and (10) liens and other matters as to which the Title Insurer (as hereinafter defined) commits to insure Buyer against loss or damage.

In Witness Whereof, said Grantor has caused its name to be signed to these presents by its Managing Members this 20th day of January, 2003

Chicago Larrabee, LLC, a Delaware Limited Liability Company,
BY: EDC Management, Inc.
ITS: Manager

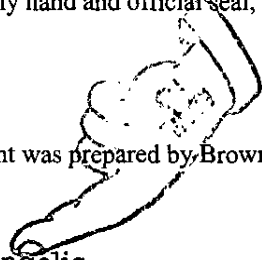
BY: [Signature]
Ronald B. Shipka, Jr. President

4m

State of Illinois)
) ss
County of Cook)

I, the undersigned, a Notary Public, in and for the County and State aforesaid, DO HEREBY CERTIFY, that Ronald B. Shipka, Jr., President of EDC Management, Inc. the Manager of Chicago Larrabee, LLC, personally known to me to be the same person whose name is subscribed to the foregoing instrument, appeared before me this day in person and acknowledged that he signed, sealed and delivered the said instrument as his free and voluntary act, for the uses and purpose therein set forth.

Given under my hand and official seal, this 20th day of January, 2003.



[Signature]
Notary Public



This Instrument was prepared by Brown, Udell & Pomerantz, 1332 N. Halsted Street, Chicago, IL.

Mail to:

Judy DeAngelis
767 Walton Lane
Grayslake, IL 60030

Send subsequent tax bills to:

Elysia Borowy
758 N. Larrabee Unit 735
Chicago, IL 60610

Legal Description

PARCEL A:

UNIT 735 AND GU-98 IN ONE RIVER PLACE CONDOMINIUMS AS DELINEATED ON A SURVEY OF THE FOLLOWING DESCRIBED REAL ESTATE:

PARCEL 1:

A TRACT OF LAND COMPRISED OF SUB-LOTS 1 AND 2 IN RESUBDIVISION OF LOTS 2 TO 8, BOTH INCLUSIVE, IN BLOCK 81, TOGETHER WITH A PARCEL OF LAND 66 FEET WIDE EAST OF AND ADJOINING, ALSO THE WEST 1 FOOT OF LOTS 2 TO 8, BOTH INCLUSIVE, IN BLOCK 82, ALL IN RUSSELL, MATHER AND ROBERTS' SECOND ADDITION TO CHICAGO, ALSO LOTS 9 AND 10 IN BLOCK 81, PARTS OF LOTS 2 TO 10, BOTH INCLUSIVE, IN BLOCK 82 TOGETHER WITH A STRIP OF LAND 66 FEET WIDE LYING BETWEEN SAID BLOCKS 81 AND 82, TOGETHER WITH A STRIP OF LAND LYING WEST OF AND ADJOINING THE AFORESAID PARCELS OF LAND AND EAST OF THE EASTERLY DOCK LINE OF THE CHICAGO RIVER, ALL IN RUSSELL, MATHER AND ROBERTS' SECOND ADDITION TO CHICAGO, IN SECTION 9, TOWNSHIP 39 NORTH, RANGE 14, EAST OF THE THIRD PRINCIPAL MERIDIAN, BOUNDED AND DESCRIBED AS FOLLOWS: BEGINNING AT THE INTERSECTION OF THE WEST LINE OF LARRABEE STREET (BEING THE WEST LINE OF THE EAST 30 FEET OF AFORESAID BLOCK 82) AND THE SOUTH LINE OF CHICAGO AVENUE; THENCE WEST, ALONG THE SOUTH LINE OF CHICAGO AVENUE, ON AN ASSUMED BEARING OF NORTH 90 DEGREES, 00 MINUTES, 00 SECONDS WEST, 213.66 FEET TO THE EASTERLY DOCK LINE OF THE CHICAGO RIVER; THENCE SOUTH 00 DEGREES, 19 MINUTES, 38 SECONDS WEST, ALONG SAID DOCK LINE, 328.27 FEET TO THE SOUTHERLY FACE AND ITS EXTENSION OF AN EIGHT STORY BRICK BUILDING; THENCE NORTH 89 DEGREES, 29 MINUTES, 41 SECONDS EAST, ALONG SAID BUILDING FACE, 218.31 FEET TO THE AFORESAID WEST LINE OF LARRABEE STREET; THENCE NORTH 00 DEGREES, 29 MINUTES, 14 SECONDS WEST, ALONG SAID WEST LINE, 326.35 FEET TO THE POINT OF BEGINNING, EXCEPTING THEREFROM THE EAST 49.00 FEET THEREOF, IN COOK COUNTY, ILLINOIS.

PARCEL 2:

THE WEST 10.00 FEET OF THE EAST 49.00 FEET OF THE FOLLOWING TRACT OF LAND: A TRACT OF LAND COMPRISED OF SUB-LOTS 1 AND 2 IN RESUBDIVISION OF LOTS 2 TO 8, BOTH INCLUSIVE, IN BLOCK 81, TOGETHER WITH A PARCEL OF LAND 66 FEET WIDE EAST OF AND ADJOINING, ALSO THE WEST 1 FOOT OF LOTS 2 TO 8, BOTH INCLUSIVE, IN BLOCK 82, ALL IN RUSSELL, MATHER AND ROBERTS' SECOND ADDITION TO CHICAGO, ALSO LOTS 9 AND 10 IN BLOCK 81, PARTS OF LOTS 2 TO 10, BOTH INCLUSIVE, IN BLOCK 82 TOGETHER WITH A STRIP OF LAND 66 FEET WIDE LYING BETWEEN SAID BLOCKS 81 AND 82, TOGETHER WITH A STRIP OF LAND LYING WEST OF AND ADJOINING THE AFORESAID PARCELS OF LAND AND EAST OF THE EASTERLY DOCK LINE OF THE CHICAGO RIVER, ALL IN RUSSELL, MATHER AND ROBERTS' SECOND ADDITION TO CHICAGO, IN SECTION 9, TOWNSHIP 39 NORTH, RANGE 14, EAST OF THE THIRD PRINCIPAL MERIDIAN, BOUNDED AND DESCRIBED AS FOLLOWS: BEGINNING AT THE INTERSECTION OF THE WEST LINE OF LARRABEE STREET (BEING THE WEST LINE OF THE EAST 30 FEET OF AFORESAID BLOCK 82) AND THE SOUTH LINE OF CHICAGO AVENUE; THENCE WEST, ALONG THE SOUTH LINE OF CHICAGO AVENUE, ON AN ASSUMED BEARING OF NORTH 90 DEGREES, 00 MINUTES, 00 SECONDS WEST, 213.66 FEET TO THE EASTERLY DOCK LINE OF THE CHICAGO RIVER; THENCE SOUTH 00 DEGREES, 19 MINUTES, 38 SECONDS WEST, ALONG SAID DOCK LINE, 328.27 FEET TO THE SOUTHERLY FACE AND ITS EXTENSION OF AN EIGHT STORY BRICK BUILDING; THENCE NORTH 89 DEGREES, 29 MINUTES, 41 SECONDS EAST, ALONG SAID BUILDING FACE, 218.31 FEET TO THE AFORESAID WEST LINE OF LARRABEE STREET; THENCE NORTH 00 DEGREES, 29 MINUTES, 14 SECONDS WEST, ALONG SAID WEST LINE, 326.35 FEET TO THE POINT OF BEGINNING, IN COOK COUNTY, ILLINOIS.

PARCEL 3:

PERPETUAL, NON-EXCLUSIVE EASEMENT TO PERMIT THE CONSTRUCTION, INSTALLATION, MAINTENANCE, REPAIR, REPLACEMENT, USE AND OPERATION OF THE PURCHASER PUD DEVELOPMENT REQUIREMENTS AND UNDERGROUND UTILITIES, FOR THE BENEFIT OF PARCELS 1 AND 2, AS CREATED BY EASEMENT AGREEMENT RECORDED NOVEMBER 30, 2000 AS DOCUMENT NUMBER 00939072 OVER THE FOLLOWING DESCRIBED REAL ESTATE:

THAT PART OF LOTS 2 TO 9, BOTH INCLUSIVE, IN BLOCK 82 IN RUSSELL, MATHER AND ROBERTS' SECOND ADDITION TO CHICAGO, IN SECTION 9, TOWNSHIP 39 NORTH, RANGE 14 EAST OF THE THIRD PRINCIPAL MERIDIAN, BOUNDED AND DESCRIBED AS FOLLOWS: BEGINNING AT THE INTERSECTION OF THE WEST LINE OF LARRABEE STREET (BEING THE WEST LINE OF THE EAST 30 FEET OF AFORESAID BLOCK 82) AND THE SOUTH LINE OF CHICAGO AVENUE; THENCE WEST, ALONG THE SOUTH LINE OF CHICAGO AVENUE, ON AN ASSUMED BEARING OF NORTH 90 DEGREES, 00 MINUTES, 00 SECONDS WEST, 39.00 FEET; THENCE SOUTH 00 DEGREES, 29 MINUTES, 41 SECONDS WEST 284.53 FEET; THENCE NORTH 89 DEGREES, 29 MINUTES, 41 SECONDS EAST, 39.00 FEET TO THE AFORESAID WEST LINE OF LARRABEE STREET; THENCE NORTH 00 DEGREES, 29 MINUTES, 14 SECONDS WEST, ALONG SAID WEST LINE, 284.18 FEET TO THE POINT OF BEGINNING, IN COOK COUNTY ILLINOIS.

PARCEL 4:

PERPETUAL, NON-EXCLUSIVE EASEMENT TO PERMIT THE CONSTRUCTION, INSTALLATION, MAINTENANCE, REPAIR, REPLACEMENT, USE AND OPERATION OF A DRIVEWAY CONNECTING THE INGRESS AND EGRESS DRIVEWAY TO NORTH LARRABEE STREET FOR THE BENEFIT OF PARCELS 1 AND 2, AS CREATED BY EASEMENT AGREEMENT INSTRUMENT RECORDED NOVEMBER 30, 2000 AS DOCUMENT 00939072 OVER THE FOLLOWING DESCRIBED REAL ESTATE:

THAT PART OF LOTS 9 AND 10 IN RUSSELL, MATHER AND ROBERTS' SECOND ADDITION TO CHICAGO, IN SECTION 9, TOWNSHIP 39 NORTH, RANGE 14 EAST OF THE THIRD PRINCIPAL MERIDIAN, BOUNDED AND DESCRIBED AS FOLLOWS: COMMENCING AT THE INTERSECTION OF THE WEST LINE OF LARRABEE STREET (BEING THE WEST LINE OF THE EAST 30 FEET OF AFORESAID BLOCK 82) AND THE SOUTH LINE OF CHICAGO AVENUE; THENCE WEST ALONG THE SOUTH LINE OF CHICAGO AVENUE, ON AN ASSUMED BEARING OF NORTH 90 DEGREES, 00 MINUTES, 00 SECONDS WEST, 39.00 FEET; THENCE SOUTH 00 DEGREES, 29 MINUTES, 14 SECONDS WEST 284.53 FEET TO THE POINT OF BEGINNING; THENCE CONTINUING SOUTH 00 DEGREES, 29 MINUTES, 14 SECONDS WEST, 42.16 FEET TO THE SOUTH FACE AND ITS EXTENSION OF AN EIGHT STORY BRICK BUILDING; THENCE NORTH 89 DEGREES, 29 MINUTES, 41 SECONDS EAST, ALONG THE EXTENSION OF SAID BUILDING FACE, 39.00 FEET TO THE AFORESAID WEST LINE OF LARRABEE STREET; THENCE NORTH 00 DEGREES, 29 MINUTES, 14 SECONDS WEST, ALONG SAID WEST LINE, 42.16 FEET; THENCE SOUTH 89 DEGREES, 29 MINUTES, 41 SECONDS WEST 19.00 FEET TO THE POINT OF BEGINNING, IN COOK COUNTY, ILLINOIS.

PARCEL 5:

PERPETUAL, NON-EXCLUSIVE EASEMENT TO PERMIT THE CONSTRUCTION, INSTALLATION, MAINTENANCE, REPAIR, REPLACEMENT, USE AND OPERATION OF THE DRIVEWAY RAMP FOR THE BENEFIT OF PARCELS 1 AND 2 AS CREATED BY EASEMENT AGREEMENT RECORDED NOVEMBER 30, 2000 AS DOCUMENT 00939072 OVER THE FOLLOWING DESCRIBED REAL ESTATE:

THAT PART OF LOTS 9 AND 10 IN BLOCK 81, LOTS 9 AND 10 IN BLOCK 82, A PARCEL OF LAND EAST OF THE EASTERLY DOCK LINE OF THE CHICAGO RIVER AND WEST OF AND ADJOINING SAID LOTS 9 AND 10 IN BLOCK 81 TOGETHER WITH A PARCEL OF LAND, 66.00 FEET WIDE LYING BETWEEN SAID BLOCKS 81 AND 82 ALL IN RUSSELL, MATHER AND ROBERTS' SECOND ADDITION TO CHICAGO, IN SECTION 9, TOWNSHIP 39 NORTH, RANGE 14 EAST OF THE THIRD PRINCIPAL MERIDIAN, BOUNDED AND DESCRIBED AS FOLLOWS: COMMENCING AT THE INTERSECTION OF THE WEST LINE OF LARRABEE STREET (BEING THE WEST LINE OF THE EAST 30 FEET OF AFORESAID BLOCK 82) AND THE SOUTH LINE OF CHICAGO AVENUE; THENCE WEST, ALONG THE SOUTH LINE OF CHICAGO AVENUE ON AN ASSUMED BEARING OF NORTH 90 DEGREES, 00 MINUTES, 00 SECONDS WEST, 213.66 FEET TO THE EASTERLY DOCK LINE OF THE CHICAGO RIVER; THENCE SOUTH 00 DEGREES, 19 MINUTES, 38 SECONDS WEST, ALONG SAID DOCK LINE, 328.27 FEET TO THE SOUTHERLY FACE AND ITS EXTENSION OF AN EIGHT STORY BRICK BUILDING AND THE POINT OF BEGINNING; THENCE NORTH 89 DEGREES, 29 MINUTES, 41 SECONDS EAST, ALONG SAID BUILDING FACE, 218.31 FEET TO THE AFORESAID WEST LINE OF LARRABEE STREET; THENCE SOUTH 00 DEGREES, 29 MINUTES, 14 SECONDS EAST, ALONG SAID WEST LINE, 27.00 FEET; THENCE SOUTH 89 DEGREES, 29 MINUTES, 41 SECONDS WEST, ALONG A LINE 27 FEET SOUTH OF AND PARALLEL WITH SAID BUILDING FACE, 218.71 FEET TO THE EASTERLY DOCK LINE OF THE CHICAGO RIVER; THENCE NORTH 00 DEGREES, 19 MINUTES, 38 SECONDS EAST, 27.00 FEET TO THE POINT OF BEGINNING, ALL IN COOK COUNTY, ILLINOIS.

PARCEL 6:

PERPETUAL, NON-EXCLUSIVE EASEMENT TO PERMIT THE CONSTRUCTION, INSTALLATION, MAINTENANCE, REPAIR, REPLACEMENT, USE AND OPERATION OF THE PEDESTRIAN WALKWAY, FOR THE BENEFIT OF PARCELS 1 AND 2, AS CREATED BY THE EASEMENT AGREEMENT RECORDED NOVEMBER 30, 2000 AS DOCUMENT 00939072 OVER THE FOLLOWING DESCRIBED REAL ESTATE:

THAT PART OF LOTS 9 AND 10 IN BLOCK 81, LOTS 9 AND 10 IN BLOCK 82, A PARCEL OF LAND EAST OF THE EASTERLY DOCK LINE OF THE CHICAGO RIVER AND WEST OF AND ADJOINING SAID LOTS 9 AND 10 IN BLOCK 81 TOGETHER WITH A PARCEL OF LAND, 66.00 FEET WIDE LYING BETWEEN SAID BLOCKS 81 AND 82 ALL IN RUSSELL, MATHER AND ROBERTS' SECOND ADDITION TO CHICAGO, IN SECTION 9, TOWNSHIP 39 NORTH, RANGE 14 EAST OF THE THIRD PRINCIPAL MERIDIAN, BOUNDED AND DESCRIBED AS FOLLOWS: COMMENCING AT THE INTERSECTION OF THE WEST LINE OF LARRABEE STREET (BEING THE WEST LINE OF THE EAST 30 FEET OF AFORESAID BLOCK 82) AND THE SOUTH LINE OF CHICAGO AVENUE; THENCE WEST, ALONG THE SOUTH LINE OF CHICAGO AVENUE, ON AN ASSUMED BEARING OF NORTH 90 DEGREES, 00 MINUTES, 00 SECONDS WEST 213.66 FEET TO THE EASTERLY DOCK LINE OF THE CHICAGO RIVER; THENCE SOUTH 00 DEGREES, 19 MINUTES, 38 SECONDS WEST, ALONG SAID DOCK LINE, 355.27 FEET TO A LINE 27.00 SOUTH OF AND PARALLEL WITH THE SOUTHERLY FACE AND ITS EXTENSION OF AN EIGHT STORY BRICK BUILDING AND THE POINT OF BEGINNING; THENCE NORTH 89 DEGREES, 29 MINUTES, 41 SECONDS EAST, ALONG SAID PARALLEL LINE, 218.71 FEET TO THE AFORESAID WEST LINE OF LARRABEE STREET; THENCE SOUTH 00 DEGREES, 29 MINUTES, 14 SECONDS EAST, ALONG SAID WEST LINE, 5.00 FEET; THENCE SOUTH 89 DEGREES, 29 MINUTES, 41 SECONDS WEST, ALONG A LINE 32 FEET SOUTH OF AND PARALLEL WITH SAID BUILDING FACE, 218.78 FEET TO THE EASTERLY DOCK LINE OF THE CHICAGO RIVER; THENCE NORTH 00 DEGREES, 19 MINUTES, 38 SECONDS EAST, 5.00 FEET TO THE POINT OF BEGINNING, ALL IN COOK COUNTY, ILLINOIS;

WHICH SURVEY IS ATTACHED TO THE DECLARATION OF CONDOMINIUM RECORDED AS DOCUMENT 0020441899 TOGETHER WITH AN UNDIVIDED PERCENTAGE INTEREST IN THE COMMON ELEMENTS.

PARCEL B:

THE EXCLUSIVE RIGHT TO USE STORAGE SPACE S-204, A LIMITED COMMON ELEMENT AS DELINEATED ON A SURVEY ATTACHED TO THE DECLARATION OF CONDOMINIUM RECORDED AS DOCUMENT 0020441899.

GRANTOR ALSO HEREBY GRANTS TO THE GRANTEE, ITS SUCCESSORS AND ASSIGNS, AS RIGHTS AND EASEMENTS APPURTENANCES TO THE ABOVE DESCRIBED REAL ESTATE, THE RIGHTS AND EASEMENTS FOR THE BENEFIT OF SAID PROPERTY SET FORTH IN THE DECLARATION OF CONDOMINIUM, AND GRANTOR RESERVES TO ITSELF, ITS SUCCESSORS AND ASSIGNS, THE RIGHTS AND EASEMENTS SET FORTH IN SAID DECLARATION FOR THE BENEFIT OF THE REMAINING PROPERTY DESCRIBED THEREIN.


THIS DEED IS SUBJECT TO ALL RIGHTS, EASEMENTS, COVENANTS, CONDITIONS, RESTRICTIONS AND RESERVATIONS CONTAINED IN SAID DECLARATION THE SAME AS THOUGH THE PROVISIONS OF SAID DECLARATION WERE RECITED AND STIPULATED AT LENGTH HEREIN.


THE TENANT OF THE UNIT HAD NO RIGHT OF FIRST REFUSAL

Commonly known as 758 N. Larrabee Street, Chicago, Illinois

PINS: 17-09-113-001; -002; -003; -004; -005 (affect part of the underlying lan
17-09-500-001 (affects easement parcel)

City of Chicago
Dept. of Revenue
298443
Real Estate
Transfer Stamp
\$1,781.25
JAN 22 11:20 Batch 02506 12
POSTAGE

STATE OF ILLINOIS	
	JAN. 22. 03
STATE TAX	REAL ESTATE TRANSFER TAX DEPARTMENT OF REVENUE
# 0000048871	REAL ESTATE TRANSFER TAX
	0023750
	FP326660

COOK COUNTY REAL ESTATE TRANSACTION TAX	
	JAN. 22. 03
COUNTY TAX	REAL ESTATE TRANSFER TAX
# 0000095818	REAL ESTATE TRANSFER TAX
	0011875
	FP326670