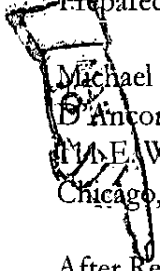


SPECIAL WARRANTY DEED



0030127547

Prepared by:



Michael D. Miselman, Esq.
D'Ancona & Pflaum LLC
111 E. Wacker Drive, Suite 2800
Chicago, IL 60601

After Recording, Mail To:

~~Sam Tauche~~
SAM TAUCHE
165 N CANAL # 1425
Chicago IL 60606

183

6 MB

On this date January 6, 2003, Know All Men By These Presents That Fordham 25 E. Superior L.L.C., a Delaware limited liability company (the "Grantor"), for and in consideration of the sum of TEN AND 00/100 DOLLARS (\$10.00) in cash and other good and valuable consideration, in hand paid, by James Tauche* and John Farley*, whether one or more, (the "Grantee") to Grantor, the receipt and sufficiency of which is hereby acknowledged, has GRANTED, BARGAINED, SOLD, and CONVEYED and by these presents does GRANT, BARGAIN, SELL, and CONVEY unto Grantee the following described property, to-wit:

SEE ATTACHED EXHIBIT A FOR LEGAL DESCRIPTION

*AS TO 50%

Commonly known as: Unit(s) 803, 25 E. Superior, Chicago, Illinois 60611

P.I.N.: Not Divided; part of 17-10-103-004, 005, 006, 007, 008, 012, 013, 014, 015, and 018

(the "Property") subject to the matters listed on Exhibit "B," attached hereto and incorporated herein for all purposes, but only to the extent such matters presently are valid, binding, and enforceable against the Property (the "Permitted Encumbrances").

And Not

TO HAVE AND TO HOLD the Property, together with all and singular the rights and appurtenances thereto in any wise belonging, ~~not~~ in Tenancy In Common, ~~but~~ in Joint Tenancy with rights of survivorship, subject to the Permitted Encumbrances, unto Grantee, its successors, heirs, legal representatives, administrators, and assigns, FOREVER; and the Grantor hereby does bind itself, its successors, and assigns to WARRANT AND FOREVER DEFEND all and singular the Property, together with all and singular the rights and appurtenances thereto in any wise belonging, unto Grantee, its successors, legal representatives, and assigns, forever, against every person whomsoever, lawfully claiming or to claim the same, or any part thereof, by, through or under Grantor, but not otherwise, subject to (i) the Permitted Encumbrances and (ii) taxes for the year 2003, which have been prorated as agreed by Grantor and Grantee.

01023503

UNOFFICIAL COPY

FORDHAM 25 E. SUPERIOR L.L.C., a Delaware limited liability company

By: FORDHAM/ICD SUPERIOR L.L.C., a Delaware limited liability company, its sole member

By: FORDHAM SUPERIOR MANAGEMENT L.L.C., a Delaware limited liability company, managing member

By: THE FORDHAM COMPANY, an Illinois corporation, managing member

By: Walter A. Rebenson
Walter A. Rebenson, Chief Operating Officer

30127547

STATE OF ILLINOIS

COUNTY OF COOK

The undersigned, a Notary Public in and for said County and State, does hereby certify that Christopher T. Carley, Chairman of the Board of The Fordham Company, which is the managing member of Fordham Superior Management L.L.C., which is the managing member of Fordham/ICD Superior L.L.C., which is the sole manager of Fordham 25 E. Superior L.L.C., a limited liability company formed under the laws of the State of Delaware, is personally known to me to be the same person whose name is subscribed to the foregoing instrument as such and appeared before me this day in person and acknowledged that he signed, sealed and delivered said instrument as his free and voluntary act, and as the free and voluntary act of said The Fordham Company for the uses and purposes therein set forth.

GIVEN under my hand and official on January 6, 2003.



Malita Stone
Notary Public

My commission expires: 8/9/05

Mail Tax Bill to
James Tausché
Capital Funding Mortgage Co
747 N. LaSalle St #6th floor
Chicago IL 60610

UNOFFICIAL COPY

EXHIBIT A

PARCEL A:

UNIT 803 IN THE FORDHAM CONDOMINIUM AS DELINEATED AND DEFINED ON THE PLAT OF SURVEY OF PART OF THE FOLLOWING DESCRIBED PARCEL OF REAL ESTATE:

PARCEL 1:

THAT PART OF BLOCK 48 IN KINZIE'S ADDITION TO CHICAGO IN SECTION 10, TOWNSHIP 39 NORTH, RANGE 14 EAST OF THE THIRD PRINCIPAL MERIDIAN, DESCRIBED AS FOLLOWS:

COMMENCING AT THE NORTHEAST CORNER OF SAID BLOCK BEING THE SOUTHWEST CORNER OF SUPERIOR AND CASS STREETS; RUNNING THENCE SOUTH ALONG THE EAST LINE OF SAID BLOCK BEING THE WEST LINE OF CASS STREET 106 FEET TO AN ALLEY; THENCE WEST 51 FEET; THENCE NORTH 106 FEET TO THE NORTH LINE OF SAID BLOCK 1, BEING THE SOUTH LINE OF SUPERIOR STREET; THENCE EAST ALONG THE NORTH LINE OF SAID BLOCK, 51 FEET TO THE PLACE OF BEGINNING, IN COOK COUNTY, ILLINOIS.

PARCEL 2:

LOTS 1, 2 AND 3 IN RIGHT REVEREND A. O. REGAN'S (BISHOP OF CHICAGO) SUBDIVISION OF THE SOUTH 112 FEET OF BLOCK 48 IN KINZIE'S ADDITION TO CHICAGO IN SECTION 10, TOWNSHIP 39 NORTH, RANGE 14, EAST OF THE THIRD PRINCIPAL MERIDIAN, IN COOK COUNTY, ILLINOIS.

PARCEL 3:

LOT 4 IN O. REGAN'S SUBDIVISION OF THE SOUTH 112 FEET OF BLOCK 48 IN KINZIE'S ADDITION TO CHICAGO IN SECTION 10, TOWNSHIP 39 NORTH, RANGE 14, EAST OF THE THIRD PRINCIPAL MERIDIAN, IN COOK COUNTY, ILLINOIS.

PARCEL 4:

LOT 6 IN O. REGAN'S SUBDIVISION OF THE SOUTH 112 FEET OF BLOCK 48 IN KINZIE'S ADDITION TO CHICAGO, A SUBDIVISION IN THE NORTH FRACTION OF SECTION 10, TOWNSHIP 39 NORTH, RANGE 14, EAST OF THE THIRD PRINCIPAL MERIDIAN, IN COOK COUNTY, ILLINOIS.

PARCEL 5:

THE WEST 25 FEET OF THE EAST 101 FEET OF THE NORTH 106 FEET OF BLOCK 48 IN KINZIE'S ADDITION TO CHICAGO IN SECTION 10, TOWNSHIP 39 NORTH, RANGE 14, EAST OF THE THIRD PRINCIPAL MERIDIAN, IN COOK COUNTY, ILLINOIS.

PARCEL 6:

THE WEST 50 FEET OF THE EAST 151 FEET OF THAT PART LYING NORTH OF THE SOUTH 112 FEET OF BLOCK 48 IN KINZIE'S ADDITION TO CHICAGO, IN SECTION 10, TOWNSHIP 39 NORTH, RANGE 14, EAST OF THE THIRD PRINCIPAL MERIDIAN, IN COOK COUNTY, ILLINOIS.

PARCEL 7:

30127547

UNOFFICIAL COPY

THE EAST 25 FEET OF THE WEST 150 FEET OF THAT PART NORTH OF THE SOUTH 112 FEET OF BLOCK 48 IN KINZIE'S ADDITION TO CHICAGO IN SECTION 10, TOWNSHIP 39 NORTH, RANGE 14 EAST OF THE THIRD PRINCIPAL MERIDIAN, IN COOK COUNTY, ILLINOIS.

PARCEL 8:

LOT 5 IN O.REGAN'S SUBDIVISION OF THE SOUTH 112 FEET OF BLOCK 48 IN KINZIE'S ADDITION TO CHICAGO IN SECTION 10, TOWNSHIP 39 NORTH, RANGE 14, EAST OF THE THIRD PRINCIPAL MERIDIAN, IN COOK COUNTY, ILLINOIS.

PARCEL 9:

LOT 7, IN O.REGAN'S SUBDIVISION TO THE SOUTH 112 FEET OF BLOCK 48 IN KINZIE'S ADDITION TO CHICAGO OF PART OF THE FRACTIONAL SECTION 10, TOWNSHIP 39 NORTH, RANGE 14 EAST OF THE THIRD PRINCIPAL MERIDIAN, IN COOK COUNTY, ILLINOIS.

PARCEL 10:

THE WEST 25 FEET OF THE EAST 76 FEET OF THE NORTH 106 FEET OF BLOCK 48 IN KINZIE'S ADDITION TO CHICAGO IN SECTION 10, TOWNSHIP 39 NORTH, RANGE 14, EAST OF THE THIRD PRINCIPAL MERIDIAN, IN COOK COUNTY, ILLINOIS.

PARCEL 11:

ALL THAT PART OF THE PUBLIC ALLEY LYING NORTH OF AND ADJOINING LOTS 1 THROUGH 7, INCLUSIVE, (EXCEPT THE WEST 20 FEET THEREOF) IN RT. REV. ANTHONY O. REGAN'S (BISHOP OF CHICAGO) SUBDIVISION OF THE SOUTH 112 FEET OF BLOCK 48 IN KINZIE'S ADDITION TO CHICAGO, A SUBDIVISION IN THE NORTH FRACTION OF SECTION 10, TOWNSHIP 39 NORTH, RANGE 14, EAST OF THE THIRD PRINCIPAL MERIDIAN, IN COOK COUNTY, ILLINOIS.

EXCEPT FROM ALL THE ABOVE, TAKEN AS A TRACT; THE WEST 20 FEET OF LOT 7, AS MEASURED AT RIGHT ANGLES TO THE WEST LINE THEREOF, IN RT. REVEREND ANTHONY O. REGAN'S (BISHOP OF CHICAGO) SUBDIVISION OF THE SOUTH 112 FEET OF BLOCK 48 KINZIE'S ADDITION TO CHICAGO, A SUBDIVISION IN THE NORTH FRACTION OF SECTION 10, TOWNSHIP 39 NORTH, RANGE 14 EAST OF THE THIRD PRINCIPAL MERIDIAN IN COOK COUNTY, ILLINOIS,

WHICH SURVEY IS ATTACHED AS EXHIBIT "F" TO THE DECLARATION OF CONDOMINIUM RECORDED DECEMBER 3, 2003, DOCUMENT NUMBER 0021328830, AS AMENDED FROM TIME TO TIME, TOGETHER WITH ITS UNDIVIDED PERCENTAGE INTEREST IN THE COMMON ELEMENTS.

PARCEL B:

EASEMENT FOR THE BENEFIT OF PARCEL A AS CREATED BY DECLARATION OF EASEMENTS, RESTRICTIONS AND COVENANTS MADE AS OF THE 3RD DAY OF DECEMBER, 2003 BY FORDHAM 25 E. SUPERIOR L.L.C. DOCUMENT NUMBER 0021328829 FOR INGRESS AND EGRESS, STRUCTURAL SUPPORT, MAINTENANCE, ENCROACHMENTS AND USE OF COMMON WALLS, CEILINGS AND FLOORS OVER AND ACROSS THE COMMERCIAL PROPERTY AND THE GARAGE PROPERTY AS MORE FULLY DESCRIBED THEREIN AND ACCORDING TO THE TERMS SET FORTH THEREIN.

PARCEL C:

30127547

UNOFFICIAL COPY

THE EXCLUSIVE RIGHT TO THE USE OF PARKING SPACE LIMITED COMMON ELEMENT NUMBER P-908, A LIMITED COMMON ELEMENT, AS DELINEATED ON THE SURVEY ATTACHED TO THE DECLARATION AFORESAID.




PARCEL D:

THE EXCLUSIVE RIGHT TO THE USE OF STORAGE SPACE LIMITED COMMON ELEMENT NUMBER S-560, A LIMITED COMMON ELEMENT, AS DELINEATED ON THE SURVEY ATTACHED TO THE DECLARATION AFORESAID.

GRANTOR ALSO HEREBY GRANTS TO GRANTEEES AND GRANTEEES' SUCCESSORS AND ASSIGNS, AS RIGHTS AND EASEMENTS APPURTENANT TO THE SUBJECT UNIT DESCRIBED HEREIN, THE RIGHTS AND EASEMENTS FOR THE BENEFIT OF SAID UNIT SET FORTH IN THE DECLARATION OF CONDOMINIUM, AND GRANTOR RESERVES TO ITSELF, ITS SUCCESSORS AND ASSIGNS, THE RIGHTS AND EASEMENTS SET FORTH IN SAID DECLARATION FOR THE BENEFIT OF THE REMAINING LAND DESCRIBED THEREIN.

THIS DEED IS SUBJECT TO ALL RIGHTS, EASEMENTS, RESTRICTIONS, CONDITIONS, COVENANTS, AND RESERVATIONS CONTAINED IN SAID DECLARATION, THE SAME AS THOUGH THE PROVISIONS OF SAID DECLARATION WERE RECITED AND STIPULATED AT LENGTH HEREIN.

30127547

<p>CITY OF CHICAGO</p> <p>CITY TAX</p>  <p>JAN. 20. 03</p> <p>REAL ESTATE TRANSACTION TAX DEPARTMENT OF REVENUE</p>	<p>REAL ESTATE TRANSFER TAX</p> <p>03873.75</p> <p>FP326675</p>
<p>STATE OF ILLINOIS</p> <p>STATE TAX</p>  <p>JAN. 20. 03</p> <p>REAL ESTATE TRANSFER TAX DEPARTMENT OF REVENUE</p>	<p>REAL ESTATE TRANSFER TAX</p> <p>00516.50</p> <p>FP326703</p>
<p>COOK COUNTY</p> <p>REAL ESTATE TRANSACTION TAX</p> <p>COUNTY TAX</p>  <p>JAN. 20. 03</p> <p>REVENUE STAMP</p>	<p>REAL ESTATE TRANSFER TAX</p> <p>00258.25</p> <p>FP326657</p>

UNOFFICIAL COPY

EXHIBIT B

Permitted Exceptions

- (1) current non-delinquent real estate taxes and taxes for subsequent years;
- (2) the Illinois Condominium Property Act;
- (3) the Declaration;
- (4) Declaration of Easements, Restrictions and Covenants.
- (5) applicable zoning, planned unit development and building laws, ordinances and restrictions;
- (6) matters insured over by TICOR Title Insurance Company;
- (7) Agreement with Unicom Thermal Technologies, Inc. for chilled water service; and
- (8) Acts done or suffered by Grantee.

30127547

Property of Cook County Clerk's Office