

UNOFFICIAL COPY


0030137525

4871/01.10 01 001 Page 1 of 5

2003-01-30 10:52:32

Cook County Recorder 37.00

TRUSTEE'S DEED



0030137525

73 P0035 - DI  
T000000

THIS INDENTURE, dated December 31, 2002 between LASALLE BANK NATIONAL ASSOCIATION, a National Banking Association, successor trustee to American National Bank and Trust Company of Chicago duly authorized to accept and execute trusts within the State of Illinois, not personally but as Trustee under the provisions of a deed or deeds in trust duly recorded and delivered to said Bank in pursuance of a certain Trust Agreement dated June 14, 1991 and known as Trust Number 113980-05 party of the first part, and Sanders 2100, LLC, an Illinois limited liability company of 555 Skokie Boulevard, Northbrook, Illinois 60065 party/parties of the second part.

(Reserved for Recorders Use Only)

WITNESSETH, that said party of the first part, in consideration of the sum of TEN (\$10.00) Dollars and other good and valuable consideration in hand paid, does hereby convey and QUIT-CLAIM unto said party/parties of the second part, the following described real estate, situated in Cook County, Illinois, to-wit:

SEE EXHIBIT A ATTACHED HERETO FOR LEGAL DESCRIPTION

Commonly Known As: 2100 Sanders Road, Northbrook, Illinois

Property Index Numbers: 04-18-301-019-0000; 04-18-301-020-0000

together with the tenements and appurtenances thereunto belonging.

TO HAVE AND TO HOLD, the same unto said party of the second part, and to the proper use, benefit and behoof, forever, of said party of the second part.

This deed is executed by the party of the first part, as Trustee, as aforesaid, pursuant to and in the exercise of the power and authority granted to and vested in it by the terms of said Deed or Deeds in Trust and the provisions of said Trust Agreement above mentioned, and of every other power and authority thereunto enabling. This deed is made subject to the liens of all trust deeds and/or mortgages upon said real estate, if any, recorded or registered in said county.

IN WITNESS WHEREOF, said party of the first part has caused its corporate seal to be hereto affixed, and has caused its name to be signed to these presents by one of its officers, the day and year first above written.

LASALLE BANK NATIONAL ASSOCIATION,  
as trustee and not personally,

By: 

Harriet Denisewicz  
Trust Officer

Prepared By:

Harriet Denisewicz (tmf)

LASALLE BANK NATIONAL ASSOCIATION,  
135 S. LASALLE ST, SUITE 2500,  
CHICAGO IL 60603


BOX 333-CT

# UNOFFICIAL COPY

STATE OF ILLINOIS ) I, the undersigned, a Notary Public in and for said County and State, do hereby certify  
COUNTY OF COOK ) Harriet Denisewicz, Trust Officer of LaSalle Bank National Association personally known to me to be  
the same person whose name is subscribed to the foregoing instrument, appeared before me this day in person and acknowledged  
that said officer of said association signed and delivered this instrument as a free and voluntary act, for the uses and purposes  
therein set forth.

GIVEN under my hand and seal this 31st day of December, 2002

Tawana M. Foster  
NOTARY PUBLIC



MAIL TO:

Pipin, Rudnik  
203 N. LA SALLE ST  
CHgo, ILL 60601  
ATT D. ALLSWANS

SEND FUTURE TAX BILLS TO:

SANDEW 2100 LLC  
555 SKOKIE BLVD  
NORTH BROOK, ILL 60062

Tax #

exempt under provisions of Paragraph 2, Section 4,  
Real Estate Transfer Tax Act.

12/31/02  
Date

[Signature]  
Buyer, Seller or Representative

20137525

# UNOFFICIAL COPY

## EXHIBIT A

### LEGAL DESCRIPTION

#### PARCEL 1:

THAT PART OF LOTS 4 AND 5 IN COUNTY CLERK'S DIVISION IN SECTION 18, TOWNSHIP 42 NORTH, RANGE 12 EAST OF THE THIRD PRINCIPAL MERIDIAN DESCRIBED AS FOLLOWS: BEGINNING AT A POINT IN THE CENTER OF SANDERS ROAD 591.84 FEET SOUTHERLY (MEASURED ALONG THE CENTER LINE OF SANDERS ROAD) OF THE INTERSECTION OF SAID CENTER LINE WITH THE NORTH LINE OF LOT 4; THENCE WESTERLY AT RIGHT ANGLES TO THE CENTER LINE OF SANDERS ROAD 446.33 FEET TO THE SOUTHERLY CORNER OF LOT 6; THENCE SOUTH ON THE WEST LINE OF LOT 5, 317.23 FEET, MORE OR LESS, TO A POINT 361.40 FEET NORTH OF THE SOUTH WEST CORNER OF LOT 5; THENCE EAST ON A LINE 361.40 FEET NORTH OF AND PARALLEL TO THE SOUTH LINE OF LOT 5, 264.0 FEET TO A LINE BETWEEN LOTS 4 AND 5; THENCE EAST ON A LINE 361.40 FEET NORTH OF THE SOUTH LINE OF LOT 4, 227.63 FEET TO THE CENTER LINE OF SANDERS ROAD; THENCE NORTHERLY ALONG THE CENTER OF SAID ROAD 375.98 FEET TO THE PLACE OF BEGINNING, (EXCEPTING THEREFROM THAT PART THEREOF DESCRIBED AS FOLLOWS: BEGINNING AT A POINT IN THE CENTER LINE OF SANDERS ROAD 591.84 FEET SOUTHERLY OF THE INTERSECTION OF SAID CENTER LINE WITH THE NORTH LINE OF AFORESAID LOT NO. 4, THENCE WESTERLY AT RIGHT ANGLES TO THE CENTER LINE OF SANDERS ROAD 150.0 FEET TO A POINT; THENCE WITH AN ANGLE OF 90 DEGREES 00 MINUTES TO THE LEFT FROM THE PRECEDING COURSE EXTENDED 92.78 FEET; THENCE WITH AN ANGLE OF 90 DEGREES 00 MINUTES TO THE LEFT FROM THE PRECEDING COURSE EXTENDED 75.00 FEET; THENCE WITH AN ANGLE OF 79 DEGREES 39 MINUTES 30 SECONDS TO THE RIGHT FROM THE PRECEDING COURSE EXTENDED 139.26 FEET; THENCE WITH AN ANGLE OF 79 DEGREES 39 MINUTES 30 SECONDS TO THE LEFT FROM THE PRECEDING COURSE EXTENDED 50.00 FEET TO A POINT SAID POINT BEING IN THE CENTER LINE OF SANDERS ROAD; THENCE NORTHERLY ALONG THE CENTER LINE OF SAID SANDERS ROAD 229.78 FEET TO THE PLACE OF BEGINNING) ALL IN COOK COUNTY, ILLINOIS

#### PARCEL 2:

THAT PART OF LOTS 4 AND 5 IN COUNTY CLERK'S DIVISION OF SECTION 18, TOWNSHIP 42 NORTH, RANGE 12 EAST OF THE THIRD PRINCIPAL MERIDIAN, IN COOK COUNTY, ILLINOIS DESCRIBED AS FOLLOWS: BEGINNING AT A POINT ON THE CENTER LINE OF SANDERS ROAD WHICH IS THE POINT OF INTERSECTION OF SAID CENTER LINE OF SANDERS ROAD AND A LINE 192.72 FEET NORTH OF AND PARALLEL TO THE SOUTH LINE OF SAID LOTS 4 AND 5; THENCE WESTERLY ON SAID LINE 192.72 FEET NORTH OF AND PARALLEL TO THE SOUTH LINE OF SAID LOTS 4 AND 5, TO THE WEST LINE OF SAID LOT 5; THENCE NORTHERLY ALONG SAID WEST LINE OF LOT 5, A DISTANCE OF 168.68 FEET TO A POINT OF INTERSECTION WITH A LINE 361.40 FEET NORTH OF AND PARALLEL TO THE

30137525

# UNOFFICIAL COPY

SOUTH LINE OF SAID LOT 5, THENCE EASTERLY ALONG SAID LINE 361.40 FEET NORTH OF AND PARALLEL TO THE SOUTH LINE OF SAID LOT 5, A DISTANCE OF 224.04 FEET TO A POINT OF INTERSECTION WITH A LINE 39.96 FEET WEST OF AND PARALLEL TO THE EAST LINE OF SAID LOT 5, THENCE SOUTHERLY ALONG SAID LINE 39.96 FEET WEST OF AND PARALLEL TO THE EAST LINE OF SAID LOT 5, A DISTANCE OF 148.68 FEET TO A POINT OF INTERSECTION WITH A LINE 212.72 FEET NORTH OF AND PARALLEL TO THE SOUTH LIEN OF SAID LOT 5, THENCE EASTERLY ALONG A LINE 212.72 FEET NORTH OF AND PARALLEL TO THE SOUTH LINE OF SAID LOTS 4 AND 5, TO THE CENTER LINE OF SAID SANDERS ROAD AND THENCE SOUTHERLY ALONG SAID CENTER LINE OF SANDERS ROAD, A DISTANCE OF 20.16 FEET TO THE POINT OF BEGINNING IN COOK COUNTY, ILLINOIS

## PARCEL 3:

THAT PART OF LOTS 4 AND 5 IN COUNTY CLERK'S DIVISION OF SECTION 18, TOWNSHIP 42 NORTH, RANGE 12 EAST OF THE THIRD PRINCIPAL MERIDIAN, IN COOK COUNTY, ILLINOIS DESCRIBED AS FOLLOWS: COMMENCING AT A POINT ON THE CENTER LINE OF SANDERS ROAD WHICH IS THE POINT OF INTERSECTION OF SAID CENTER LINE OF SANDERS ROAD AND A LINE 192.72 FEET NORTH OF AND PARALLEL TO THE SOUTH LINE OF SAID LOTS 4 AND 5; THENCE WESTERLY ON SAID LINE 192.72 FEET NORTH OF AND PARALLEL TO THE SOUTH LINE OF SAID LOTS 4 AND 5, TO THE WEST LINE OF SAID LOT 5; THENCE NORTHERLY ALONG SAID WEST LINE OF LOT 5, A DISTANCE OF 168.68 FEET TO A POINT OF INTERSECTION WITH A LINE 361.40 FEET NORTH OF AND PARALLEL TO THE SOUTH LINE OF SAID LOT 5, THENCE EASTERLY ALONG SAID LINE 361.40 FEET NORTH OF AND PARALLEL TO THE SOUTH LINE OF SAID LOT 5, A DISTANCE OF 224.04 FEET TO A POINT OF BEGINNING SAID POINT BEING ON A LINE 39.96 FEET WEST OF AND PARALLEL TO THE EAST LINE OF SAID LOT 5; THENCE SOUTHERLY ALONG SAID LINE 39.96 FEET WEST OF AND PARALLEL TO THE EAST LINE OF SAID LOT 5, A DISTANCE OF 148.68 FEET TO A POINT OF INTERSECTION WITH A LINE 212.72 FEET NORTH OF AND PARALLEL TO THE SOUTH LINE OF SAID LOT 5; THENCE EASTERLY ALONG A LINE 212.72 FEET NORTH OF AND PARALLEL TO THE SOUTH LINE OF SAID LOTS 4 AND 5, TO THE CENTER LINE OF SAID SANDERS ROAD AND THENCE NORTHERLY ALONG SAID CENTER LINE OF SANDERS ROAD, A DISTANCE OF 149.94 FEET MORE OR LESS TO A POINT OF INTERSECTION WITH A LINE 361.40 FEET NORTH OF AND PARALLEL TO THE SOUTH LINE OF LOTS 4 AND 5 AFORESAID; THENCE WESTERLY ALONG SAID LINE 361.40 FEET NORTH OF AND PARALLEL TO THE SOUTH LINE OF SAID LOTS 4 AND 5, 267.59 FEET TO THE POINT OF BEGINNING, IN COOK COUNTY, ILLINOIS

30137525

# UNOFFICIAL COPY

## STATEMENT BY GRANTOR AND GRANTEE


The grantor or his agent affirms that, to the best of its knowledge, the name of the ~~grantor~~<sup>grantor</sup> shown on the deed or assignment of beneficial interest in a land trust is either a natural person, an Illinois corporation or foreign corporation authorized to do business or acquire and hold title to real estate in Illinois, an Illinois limited liability company or foreign limited liability company authorized to do business or acquire and hold title to real estate in Illinois, a partnership authorized to do business or acquire and hold title to real estate in Illinois, or other entity recognized as a person and authorized to do business or acquire and hold real title to real estate under the laws of the State of Illinois.

Dated December 31, 2002

LaSalle Bank National Association as ~~successor trustee~~<sup>successor trustee under Tr No 113980-05</sup>  
Signature: [Signature] & not personally By [Signature]  
Grantor or Agent Trust Officer

Subscribed and sworn to before me  
by the said Agent or Grantor Dec 31, 2002

[Signature]  
Notary Public



20137525

The grantee or his agent affirms and verifies that the name of the grantee shown on the deed or assignment of beneficial interest in a land trust is either a natural person, an Illinois corporation or foreign corporation authorized to do business or acquire and hold title to real estate in Illinois, an Illinois limited liability company or foreign limited liability company authorized to do business or acquire and hold title to real estate in Illinois, a partnership authorized to do business or acquire and hold title to real estate in Illinois, or other entity recognized as a person and authorized to do business or acquire and hold title to real estate under the laws of the State of Illinois.

Dated December \_\_\_\_, 2002

Signature: [Signature]  
Grantee or Agent

Subscribed and sworn to before me  
by the said Agent or Grantee December 31, 2002

[Signature]  
Notary Public: TERESA A. QUINLAN  
NOTARY PUBLIC, STATE OF ILLINOIS  
MY COMMISSION EXPIRES 11-16-2004

Note: Any person who knowingly submits a false statement concerning the identity of a grantee shall be guilty of a Class C misdemeanor for the first offense and of a Class A misdemeanor for subsequent offenses.

[Attach to deed or ABI to be recorded in Cook County, IL if exempt under provisions of Section 4 of Illinois Real Estate Transfer Tax Act.]