

2004 2044356/RO/MTK

UNOFFICIAL COPY

POWER OF ATTORNEY
FOR PROPERTY : 1 River Place Condominium, 758 North Larrabee, Unit 827, Chicago, Illinois



Legal Description:
See Exhibit A attached hereto

(NOTICE: THE PURPOSE OF THE POWER OF ATTORNEY IS TO GIVE THE PERSON YOU DESIGNATE (YOUR "AGENT") BROAD POWERS TO HANDLE YOUR PROPERTY WHICH MAY INCLUDE POWERS TO PLEDGE, SELL OR OTHERWISE DISPOSE OF ANY REAL OR PERSONAL PROPERTY WITHOUT ADVANCE NOTICE TO YOU OR APPROVAL BY YOU. THIS FORM DOES NOT IMPOSE DUTY ON YOUR AGENT TO EXERCISE GRANTED POWERS, BUT WHEN POWERS ARE EXERCISED, YOUR AGENT WILL HAVE TO USE DUE CARE TO ACT FOR YOUR BENEFIT AND IN ACCORDANCE WITH THIS FORM AND KEEP A RECORD OF RECEIPTS, DISBURSEMENTS AND SIGNIFICANT ACTIONS TAKEN AS AGENT. A COURT CAN TAKE AWAY THE POWERS OF YOUR AGENT IF IT FINDS THE AGENT IS NOT ACTING PROPERLY. YOU MAY NAME SUCCESSOR AGENTS UNDER THIS FORM BUT NOT CO-AGENTS, UNLESS YOU EXPRESSLY LIMIT THE DURATION OF THIS POWER IN THE MANNER PROVIDED BELOW, UNTIL YOU REVOKE THIS POWER OR A COURT ACTING ON YOUR BEHALF TERMINATES IT, YOUR AGENT MAY EXERCISE POWERS GIVEN HERE THROUGHOUT YOUR LIFETIME, EVEN AFTER YOU BECOME DISABLED. THE POWERS YOU GIVE YOUR AGENT ARE EXPLAINED MORE FULLY IN SECTION 3-4 OF THE ILLINOIS "STATUTORY SHORT FORM POWER OF ATTORNEY FOR PROPERTY LAW" OF WHICH THIS FORM IS A PART (SEE THE BACK OF THIS FORM). THAT LAW EXPRESSLY PERMITS THE USE OF ANY DIFFERENT FORM OF POWER OF ATTORNEY YOU MAY DESIRE. (IF THERE IS ANYTHING ABOUT THIS FORM THAT YOU DO NOT UNDERSTAND, YOU SHOULD ASK A LAWYER TO EXPLAIN IT TO YOU.)

WE HEREBY CERTIFY THAT THIS IS AN ACCURATE COPY OF THE ORIGINAL FILED COPY

97

Power of Attorney, made ~~January~~ Feb 19th __, 2003

1. I, ^KNicholas Kampton, hereby appoint:

Julie L. Galassini

as my attorney-in-fact (my "agent") to act for me and in my name (in any way I could act in person) with respect to the following powers, as defined in Section 3-4 of the "Statutory Short Form Power of Attorney for Property Law" (including all amendments), but subject to any limitations on or additions to the specified powers inserted in paragraph 2 or 3 below:

(YOU MUST STRIKE OUT ANY ONE OR MORE OF THE FOLLOWING CATEGORIES OF POWERS YOU DO NOT WANT YOUR AGENT TO HAVE, FAILURE TO STRIKE THE TITLE OF ANY CATEGORY WILL CAUSE THE DESCRIBED IN THAT CATEGORY TO BE GRANTED TO THE AGENT. TO STRIKE OUT A CATEGORY YOU MUST DRAW A LINE THROUGH THE TITLE OF THAT CATEGORY.)

(a) Real Estate Transactions

(b) Borrowing Transactions

(LIMITATIONS ON AND ADDITION TO THE AGENT'S POWERS MAY BE INCLUDED IN THIS POWER OF ATTORNEY IF THEY ARE SPECIFICALLY DESCRIBED BELOW.)

- 2. The powers granted above shall not include the following powers or shall be modified or limited in the following particulars (here you may include any specific limitations you deem appropriate, such as prohibition or conditions on the sale of particular stock or real estate or special rules on borrowing by the agent): None
- 3. In addition to the powers granted above, I grant my agent the following powers (here you may add any other delegable powers including, without limitations power to make gifts, exercise powers of appointment, name or change beneficiaries or joint tenants or revoke or amend any trust specifically referred to below.): None

(YOUR AGENT WILL HAVE AUTHORITY TO EMPLOY OTHER PERSONS AS NECESSARY TO ENABLE THE AGENT TO PROPERLY EXERCISE THE POWERS GRANTED IN THIS FORM, BUT YOUR AGENT WILL HAVE TO MAKE ALL DISCRETIONARY DECISIONS, IF YOU WANT TO GIVE YOUR AGENT THE RIGHT TO DELEGATE DISCRETIONARY DECISION MAKING POWERS TO OTHERS, YOU SHOULD KEEP THE NEXT SENTENCE, OTHERWISE IT SHOULD BE STRUCK OUT.)

- 4. My agent shall have the right by written instrument to delegate any or all of the foregoing powers involving discretionary decision-making to any person or persons whom my agent may select, but such delegation may be revoked by any agent (including any successor) named by me who is acting under this power of attorney at the time of the reference.

Section 3-4. Explanation of powers granted in the statutory short form power of attorney for property. This Section defines each category of powers listed in the statutory short form power of attorney for property and the effect of granting powers to an agent. When the title of any of the following categories is retained (not struck out) in a statutory property power form, the effect will be to grant the agent all of the principal's rights, powers and discretion with respect to the types of property and transactions covered by the retained category, subject to any limitations on the granted powers that appear on the face of the form. The agent will have authority to exercise each granted power for and in the name of the principal with respect to all of the principal's interests in every type of property or transaction covered by the granted power at the time of exercise, whether the principal's interests are direct or indirect, whole or fractional, legal, equitable or contractual, as a joint tenant in common or held in any other form; but the agent will not have the power under any if the statutory categories (a) through (o) to make gifts of the principal's property, to exercise powers to appoint to others or to change any beneficiary whom the principal

has designated to take the principal's interests at death under any will, trust, joint tenancy, beneficiary form or contractual arrangement. The agent will be under no duty to exercise granted powers or to assume control of or responsibility for the principal's property or affairs; but when granted powers are exercised, the agent will be required to use due care to act for the benefit of the principal in accordance with the terms of the statutory property power and will be liable for negligent exercise. The agent may act in person or through others reasonably employed by the agent for that purpose and will have authority to sign and deliver all instruments, negotiate and enter into all agreements and do all other acts reasonable necessary to implement the exercise of the powers granted to the agent.

Real Estate Transactions: The agent is authorized to: buy, sell, exchange, rent and lease real estate (which term includes, without limitation, real estate subject to a land trust and all beneficial interests in and powers if discretion under any land trust); collect all rent, sale proceeds and earnings from real estate; convey, assign and accept title to real estate; grant easements, create conditions and release rights of homestead with respect to real estate; create land trusts and exercise all powers under land trusts; hold, possess, maintain, repair, improve, subdivide, manage, operate and insure real estate; pay, contest, protest and compromise real estate taxes and assessments; and, in general, exercise all powers with respect to real estate which the principal could if present and under no disability.

Borrowing Transactions: The agent is authorized to: borrow money; mortgage or pledge any real estate or tangible or intangible personal property as security for such purposes; sign, renew, extend, pay and satisfy any notes or other forms of obligation; and, in general, exercise all powers with respect to secured and unsecured borrowing which the principal could if present and under no disability.

(YOUR AGENT WILL BE ENTITLED TO REIMBURSEMENT FOR ALL REASONABLE EXPENSES INCURRED IN ACTING UNDER THIS POWER OF ATTORNEY, STRIKE OUT THE NEXT SENTENCE IF YOU DO NOT WANT YOUR AGENT TO ALSO BE ENTITLED TO REASONABLE COMPENSATION FOR SERVICES AS AGENT.)

5. My agent shall be entitled to reasonable compensation for services rendered as agent under this power of attorney.

(THIS POWER OF ATTORNEY MAY BE AMENDED OR REVOKED BY YOU AT ANY TIME AND IN ANY MANNER. ABSENT AMENDMENT OR REVOCATION, THE AUTHORITY GRANTED IN THIS POWER OF ATTORNEY WILL BECOME EFFECTIVE AT THE TIME THIS POWER OF ATTORNEY WILL BECOME EFFECTIVE AT THE TIME THIS POWER IS SIGNED AND WILL CONTINUE UNTIL YOUR DEATH UNLESS A LIMITATION ON THE BEGINNING DATE OR DURATION IS MADE BY INITIALING AND COMPLETING EITHER (OR BOTH) OF THE FOLLOWING:)

6. (X) This power of attorney shall become effective on

February 19
January, 2003

(Insert a future date or event during your lifetime, such as a court determination of your disability, when you want this power to first take effect.)

7. (X) This power of attorney shall terminate on


march 1, 2003

(Insert a future date or event during your lifetime, such as a court determination of your disability, when you want this power to first take effect.)

(IF YOU WISH TO NAME SUCCESSOR AGENTS, INSERT THE NAME(S) AND ADDRESS(ES) OF SUCH SUCCESSOR(S) IN THE FOLLOWING PARAGRAPHS.)


8. If any agent named by me shall die, become incompetent, resign or refuse to accept the office of agent, I name the following (each to act alone and successively, in the order named) as successor(s) to such agent: None

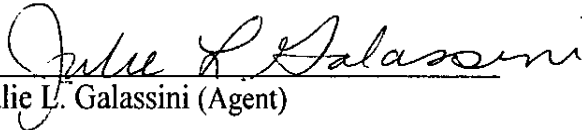
For the purpose of this paragraph 8, a person shall be considered to be incompetent if and while the person is a minor or an adjudicated incompetent or disabled person or the person is unable to give prompt and intelligent consideration to business matters, as certified by a licensed physician.

Signed X 
Nicholas Kampton (Principal)

(YOU MAY, BUT ARE NOT REQUIRED TO, REQUEST YOUR AGENT AND SUCCESSOR AGENTS TO PROVIDE SPECIMEN SIGNATURES BELOW. IF YOU INCLUDE SPECIMEN SIGNATURES IN THIS POWER OF ATTORNEY, YOU MUST COMPLETE THE CERTIFICATION OPPOSITE THE SIGNATURES OF THE AGENTS.)

I, Nicholas Kampton certify that the signatures of my agent (and successors) are correct.

X 
Nicholas Kampton (Principal)

X 
Julie L. Galassini (Agent)

UNOFFICIAL COPY

State of ILLINOIS

0030245108

County of COOK

The undersigned, a notary public in and for the above county and state, certifies that known to me to be the same person whose name is subscribed as principal to the foregoing power of attorney, appeared before me in person and acknowledged signing and delivering the instrument as the free and voluntary act of the principal, for the uses and purposes therein set forth, (and certified to the correctness of the signature(s) of the agent(s).

Dated: Feb 19, 2003



Notary Public: Beth Harrington
My commission expires: 7/29/05

THE UNDERSIGNED WITNESS CERTIFIES THAT KNOWN TO ME TO BE THE SAME PERSON WHOSE NAME IS SUBSCRIBED AS PRINCIPAL TO THE FOREGOING POWER OF ATTORNEY, APPEARED BEFORE ME AND THE NOTARY PUBLIC AND ACKNOWLEDGED SIGNING AND DELIVERING THE INSTRUMENT AS THE FREE AND VOLUNTARY ACT OF THE PRINCIPAL, FOR THE USES AND PURPOSES THEREIN SET FORTH I BELIEVE HIM OR HER TO BE OF SOUND MIND AND MEMORY.

Dated: Feb 19, 2003

Witness: Jana A. Alvarez

(THE NAME AND ADDRESS OF THE PERSON PREPARING THIS FORM SHOULD BE INSERTED IF THE AGENT WILL HAVE POWER TO CONVEY MY INTEREST IN REAL ESTATE.)

This document was prepared by:
email to
Julie L. Galassini, Esq.
311 Whytegate Court
Lake Forest, Illinois 60045



UNOFFICIAL COPY

0030245108

LEGAL DESCRIPTION

PARCEL A:

UNIT 827 AND GU-227 IN ONE RIVER PLACE CONDOMINIUMS, AS DELINEATED ON A SURVEY OF THE FOLLOWING DESCRIBED REAL ESTATE:

PARCEL 1:

A TRACT OF LAND COMPRISED OF SUB-LOTS 1 AND 2 IN RESUBDIVISION OF LOTS 2 TO 8, BOTH INCLUSIVE, IN BLOCK 81, TOGETHER WITH A PARCEL OF LAND 65 FEET WIDE EAST OF AND ADJOINING, ALSO THE WEST 1 FOOT OF LOTS 2 TO 8, BOTH INCLUSIVE, IN BLOCK 82, ALL IN RUSSELL, MATHER AND ROBERTS' SECOND ADDITION TO CHICAGO, ALSO LOTS 9 AND 10 IN BLOCK 81, PARTS OF LOTS 2 TO 10, BOTH INCLUSIVE, IN BLOCK 82 TOGETHER WITH A STRIP OF LAND 66 FEET WIDE LYING BETWEEN SAID BLOCKS 81 AND 82, TOGETHER WITH A STRIP OF LAND LYING WEST OF AND ADJOINING THE AFORESAID PARCELS OF LAND AND EAST OF THE EASTERLY DOCK LINE OF THE CHICAGO RIVER, ALL IN RUSSELL, MATHER AND ROBERTS' SECOND ADDITION TO CHICAGO, IN SECTION 9, TOWNSHIP 39 NORTH, RANGE 14, EAST OF THE THIRD PRINCIPAL MERIDIAN, BOUNDED AND DESCRIBED AS FOLLOWS:

BEGINNING AT THE INTERSECTION OF THE WEST LINE OF LARRABEE STREET (BEING THE WEST LINE OF THE EAST 30 FEET OF AFORESAID BLOCK 82) AND THE SOUTH LINE OF CHICAGO AVENUE; THENCE WEST, ALONG THE SOUTH LINE OF CHICAGO AVENUE, ON AN ASSUMED BEARING OF NORTH 90 DEGREES, 00 MINUTES, 00 SECONDS WEST, 213.66 FEET TO THE EASTERLY DOCK LINE OF THE CHICAGO RIVER; THENCE SOUTH 00 DEGREES, 19 MINUTES, 38 SECONDS WEST, ALONG SAID DOCK LINE, 328.27 FEET TO THE SOUTHERLY FACE AND ITS EXTENSION OF AN EIGHT STORY BRICK BUILDING; THENCE NORTH 89 DEGREES, 29 MINUTES, 41 SECONDS EAST, ALONG SAID BUILDING FACE, 218.31 FEET TO THE AFORESAID WEST LINE OF LARRABEE STREET; THENCE NORTH 00 DEGREE, 29 MINUTES, 14 SECONDS WEST, ALONG SAID WEST LINE, 326.39 FEET TO THE POINT OF BEGINNING, EXCEPTING THEREFROM THE EAST 49.00 FEET THEREOF, IN COOK COUNTY, ILLINOIS.

PARCEL 2:

THE WEST 10.00 FEET OF THE EAST 49.00 FEET OF THE FOLLOWING TRACT OF LAND:

A TRACT OF LAND COMPRISED OF SUB-LOTS 1 AND 2 IN RESUBDIVISION OF LOTS 2 TO 8, BOTH INCLUSIVE, IN BLOCK 81, TOGETHER WITH A PARCEL OF LAND 66 FEET WIDE EAST OF AND ADJOINING, ALSO THE WEST 1 FOOT OF LOTS 2 TO 8, BOTH INCLUSIVE, IN BLOCK 82, ALL IN RUSSELL, MATHER AND ROBERTS' SECOND ADDITION TO CHICAGO, ALSO LOTS 9 AND 10 IN BLOCK 81, PARTS OF LOTS 2 TO 10, BOTH INCLUSIVE, IN BLOCK 82 TOGETHER WITH A STRIP OF LAND 66 FEET WIDE LYING BETWEEN SAID BLOCKS 81 AND 82, TOGETHER WITH A STRIP OF LAND LYING WEST OF AND ADJOINING THE AFORESAID PARCELS OF LAND AND EAST OF THE EASTERLY DOCK LINE OF THE CHICAGO RIVER, ALL IN RUSSELL, MATHER AND ROBERTS' SECOND ADDITION TO CHICAGO, IN SECTION 9, TOWNSHIP 39 NORTH, RANGE 14, EAST OF THE THIRD PRINCIPAL MERIDIAN, BOUNDED AND DESCRIBED AS FOLLOWS:

BEGINNING AT THE INTERSECTION OF THE WEST LINE OF LARRABEE STREET (BEING THE WEST LINE OF THE EAST 30 FEET OF AFORESAID BLOCK 82) AND THE SOUTH LINE OF

UNOFFICIAL COPY

0030245108

CHICAGO AVENUE; THENCE WEST, ALONG THE SOUTH LINE OF CHICAGO AVENUE, ON AN ASSUMED BEARING OF NORTH 90 DEGREES, 00 MINUTES, 00 SECONDS WEST, 213.66 FEET TO THE EASTERLY DOCK LINE OF THE CHICAGO RIVER; THENCE SOUTH 00 DEGREES, 19 MINUTES, 38 SECONDS WEST, ALONG SAID DOCK LINE, 328.27 FEET TO THE SOUTHERLY FACE AND ITS EXTENSION OF AN EIGHT STORY BRICK BUILDING; THENCE NORTH 89 DEGREES, 29 MINUTES, 41 SECONDS EAST, ALONG SAID BUILDING FACE, 218.31 FEET TO THE AFORESAID WEST LINE OF LARRABEE STREET; THENCE NORTH 00 DEGREES, 29 MINUTES, 14 SECONDS WEST, ALONG SAID WEST LINE, 326.35 FEET TO THE POINT OF BEGINNING, IN COOK COUNTY, ILLINOIS.

PARCEL 3:

PERPETUAL, NON-EXCLUSIVE EASEMENT TO PERMIT THE CONSTRUCTION, INSTALLATION, MAINTENANCE, REPAIR, REPLACEMENT, USE AND OPERATION OF THE PURCHASER PUD DEVELOPMENT REQUIREMENTS AND UNDERGROUND UTILITIES, FOR THE BENEFIT OF PARCELS 1 AND 2, AS CREATED BY EASEMENT AGREEMENT RECORDED NOVEMBER 30, 2000 AS DOCUMENT NUMBER 00939072 OVER THE FOLLOWING DESCRIBED REAL ESTATE:

THAT PART OF LOTS 2 TO 9, BOTH INCLUSIVE, IN BLOCK 82 IN RUSSELL, MATHER AND ROBERT'S SECOND ADDITION TO CHICAGO, IN SECTION 9, TOWNSHIP 39 NORTH, RANGE 14 EAST OF THE THIRD PRINCIPAL MERIDIAN, BOUNDED AND DESCRIBED AS FOLLOWS: BEGINNING AT THE INTERSECTION OF THE WEST LINE OF LARRABEE STREET (BEING THE WEST LINE OF THE EAST 30 FEET OF AFORESAID BLOCK 82) AND THE SOUTH LINE OF CHICAGO AVENUE; THENCE WEST, ALONG THE SOUTH LINE OF CHICAGO AVENUE, ON AN ASSUMED BEARING OF NORTH 90 DEGREES, 00 MINUTES, 00 SECONDS WEST, 39.00 FEET; THENCE SOUTH 00 DEGREES, 29 MINUTES, 14 SECONDS WEST 284.53 FEET; THENCE NORTH 89 DEGREES, 29 MINUTES, 41 SECONDS EAST, 218.31 FEET TO THE AFORESAID WEST LINE OF LARRABEE STREET; THENCE NORTH 00 DEGREES, 29 MINUTES, 14 SECONDS WEST, ALONG SAID WEST LINE, 284.18 FEET TO THE POINT OF BEGINNING, IN COOK COUNTY, ILLINOIS.

PARCEL 4:

PERPETUAL, NON-EXCLUSIVE EASEMENT TO PERMIT THE CONSTRUCTION, INSTALLATION, MAINTENANCE, REPAIR, REPLACEMENT, USE AND OPERATION OF A DRIVEWAY CONNECTING THE INGRESS AND EGRESS DRIVEWAY TO NORTH LARRABEE STREET FOR THE BENEFIT OF PARCELS 1 AND 2, AS CREATED BY EASEMENT AGREEMENT INSTRUMENT RECORDED NOVEMBER 30, 2000 AS DOCUMENT NUMBER 00939072 OVER THE FOLLOWING DESCRIBED REAL ESTATE:

THAT PART OF LOTS 9 AND 10 IN BLOCK 82 IN RUSSELL, MATHER AND ROBERTS' SECOND ADDITION TO CHICAGO, IN SECTION 9, TOWNSHIP 39 NORTH, RANGE 14, EAST OF THE THIRD PRINCIPAL MERIDIAN, BOUNDED AND DESCRIBED AS FOLLOWS:

COMMENCING AT THE INTERSECTION OF THE WEST LINE OF LARRABEE STREET (BEING THE WEST LINE OF THE EAST 30 FEET OF AFORESAID BLOCK 82) AND THE SOUTH LINE OF CHICAGO AVENUE; THENCE WEST, ALONG THE SOUTH LINE OF CHICAGO AVENUE, ON AN ASSUMED BEARING OF NORTH 90 DEGREES, 00 MINUTES, 00 SECONDS WEST, 39.00 FEET; THENCE SOUTH 00 DEGREES, 29 MINUTES, 14 SECONDS WEST 284.53 FEET TO THE POINT OF BEGINNING; THENCE CONTINUING SOUTH 00 DEGREES, 29 MINUTES, 14 SECONDS WEST, 42.16 FEET TO THE SOUTH FACE AND AND ITS EXTENSION OF AN EIGHT STORY BRICK BUILDING; THENCE NORTH 89 DEGREES, 29 MINUTES, 41 SECONDS EAST, ALONG THE

UNOFFICIAL COPY

0030245108

EXTENSION OF SAID BUILDING FACE, 39.00 FEET TO THE AFORESAID WEST LINE OF LARRABEE STREET; THENCE NORTH 00 DEGREES, 29 MINUTES, 14 SECONDS WEST, ALONG SAID WEST LINE, 42.16 FEET; THENCE SOUTH 89 DEGREES, 29 MINUTES, 41 SECONDS WEST 39.00 TO THE POINT OF BEGINNING, IN COOK COUNTY, ILLINOIS.

PARCEL 5:

PERPETUAL, NON-EXCLUSIVE EASEMENT TO PERMIT THE CONSTRUCTION, INSTALLATION, MAINTENANCE, REPAIR, REPLACEMENT, USE AND OPERATION OF THE DRIVEWAY RAMP FOR THE BENEFIT OF PARCELS 1 AND 2 AS CREATED BY EASEMENT AGREEMENT RECORDED NOVEMBER 30, 2000 AS DOCUMENT NUMBER 00939072 OVER THE FOLLOWING DESCRIBED REAL ESTATE;

THAT PART OF LOTS 9 AND 10 IN BLOCK 81, LOTS 9 AND 10 IN BLOCK 82, A PARCEL OF LAND EAST OF THE EASTERLY DOCK LINE OF THE CHICAGO RIVER AND WEST OF AND ADJOINING SAID LOTS 9 AND 10 IN BLOCK 81 TOGETHER WITH A PARCEL OF LAND, 66.00 FEET WIDE LYING BETWEEN SAID BLOCKS 81 AND 82 ALL IN RUSSELL, MATHER AND ROBERTS' SECOND ADDITION TO CHICAGO, IN SECTION 9, TOWNSHIP 39 NORTH, RANGE 14, EAST OF THE THIRD PRINCIPAL MERIDIAN, BOUNDED AND DESCRIBED AS FOLLOWS:

COMMENCING AT THE INTERSECTION OF THE WEST LINE OF LARRABEE STREET (BEING THE WEST LINE OF THE EAST 30 FEET AFORESAID BLOCK 82) AND THE SOUTH LINE OF CHICAGO AVENUE; THENCE WEST, ALONG THE SOUTH LINE OF CHICAGO AVENUE, ON AN ASSUMED BEARING OF NORTH 90 DEGREES, 00 MINUTES, 00 SECONDS WEST, 213.66 FEET TO THE EASTERLY DOCK LINE OF DEGREES, 00 MINUTES, 00 SECONDS WEST, 213.66 FEET TO THE EASTERLY DOCK LINE OF THE CHICAGO RIVER; THENCE SOUTH 00 DEGREES, 19 MINUTES, 38 SECONDS WEST, ALONG SAID DOCK LINE, 328.27 FET TO THE SOUTHERLY FACE AND ITS EXTENSION OF AN EIGHT STORY BRICK BUILDING AND THE POINT OF BEGINNING; THENCE NORTH 89 DEGREES, 29 MINUTES, 41 SECONDS EAST, ALONG SAID BUILDING FACE, 218.31 FEET TO THE AFORESAID WEST LINE OF LARRABEE STREET; THENCE SOUTH 00 DEGREES, 29 MINUTES, 14 SECONDS EAST, ALONG SAID WEST LINE, 27.00 FEET; THENCE SOUTH 89 DEGREES, 29 MINUTES, 41 SECONDS WEST, ALONG A LINE 27 FEET SOUTH OF AND PARALLEL WITH SAID BUILDING FACE, 218.71 FEET TO THE EASTERLY DOCK LINE OF THE CHICAGO RIVER, THENCE NORTH 00 DEGREES, 19 MINUTES, 38 SECONDS EAST, 27.00 FEET TO THE POINT OF BEGINNING, ALL IN COOK COUNTY, ILLINOIS.

PARCEL 6:

PERPETUAL, NON-EXCLUSIVE EASEMENT TO PERMIT THE CONSTRUCTION, INSTALLATION, MAINTENANCE, REPAIR, REPLACEMENT, USE AND OPERATION OF THE PEDESTRIAN WALKWAY, FOR THE BENEFIT OF PARCELS 1 AND 2, AS CREATED BY EASEMENT AGREEMENT RECORDED NOVEMBER 30, 2000 AS DOCUMENT NUMBER 00939072 OVER THE FOLLOWING DESCRIBED REAL ESTATE:

THAT PART OF LOTS 9 AND 10 IN BLOCK 81, LOTS 9 AND 10 IN BLOCK 82, A PARCEL OF LAND EAST OF THE EASTERLY DOCK LINE OF THE CHICAGO RIVER AND WEST OF AND ADJOINING SAID LOTS 9 AND 10 IN BLOCK 81 TOGETHER WITH A PARCEL OF LAND, 66.00 FEET WIDE LYING BETWEEN SAID BLOCKS 81 AND 82 ALL IN RUSSELL, MATHER AND ROBERTS' SECOND ADDITION TO CHICAGO, IN SECTION 9, TOWNSHIP 39 NORTH, RANGE 14, EAST OF THE THIRD PRINCIPAL MERIDIAN, BOUNDED AND DESCRIBED AS FOLLOWS:

UNOFFICIAL COPY

0030245108

COMMENCING AT THE INTERSECTION OF THE WEST LINE OF LARRABEE STREET (BEING THE WEST LINE OF THE EAST 30 FEET AFORESAID OF BLOCK 82) AND THE SOUTH LINE OF CHICAGO AVENUE; THENCE WEST, ALONG THE SOUTH LINE OF CHICAGO AVENUE, ON AN ASSUMED BEARING OF NORTH 90 DEGREES, 00 MINUTES, 00 SECONDS WEST, 213.66 FEET TO THE EASTERLY DOCK LINE OF THE CHICAGO RIVER; THENCE SOUTH 00 DEGREES,

19 MINUTES, 38 SECONDS WEST ALONG SAID DOCK LINE, 355.27 FEET TO A LINE 27.00 SOUTH OF AND PARALLEL WITH THE SOUTHERLY FACE AND ITS EXTENSION OF AN EIGHT STORY BRICK BUILDING AND THE POINT OF BEGINNING; THENCE NORTH 89 DEGREES, 29 MINUTES, 41 SECONDS WEST, ALONG SAID PARALLEL LINE, 218.71 FEET TO THE AFORESAID WEST LINE OF LARRABEE STREET; THENCE SOUTH 00 DEGREES, 29 MINUTES, 14 SECONDS EAST, ALONG SAID WEST LINE, 5.00 FEET; THENCE SOUTH 89 DEGREES, 29 MINUTES, 41 SECONDS WEST, ALONG A LINE 32 FEET SOUTH OF AND PARALLEL WITH SAID BUILDING FACE, 218.78 FEET TO THE EASTERLY DOCK LINE OF THE CHICAGO RIVER; THENCE NORTH 00 DEGREES, 19 MINUTES, 38 SECONDS EAST, 5.00 FEET TO THE POINT OF BEGINNING, ALL IN COOK COUNTY, ILLINOIS;

WHICH SURVEY IS ATTACHED TO THE DECLARATION OF CONDOMINIUM RECORDED AS DOCUMENT 0020441899, TOGETHER WITH AN UNDIVIDED PERCENTAGE INTEREST IN THE COMMON ELEMENTS.

PARCEL B:

THE EXCLUSIVE RIGHT TO USE STORAGE LOCKER S-231 A LIMITED COMMON ELEMENT AS DELINEATED ON THE SURVEY ATTACHED TO THE DECLARATION AFORESAID RECORDED AS DOCUMENT 0020441899.

PIN: 17-09-113-001; 17-09-113-002; 17-09-113-003, 17-09-113-004; 17-09-113-005
& 17-09-500-001