

UNOFFICIAL COPY

0030287604

5122/0000 50 001 Page 1 of 3
2003-02-28 10:22:47
Cook County Recorder 28.50

02-2087



Lakeside Bank

TRUSTEE'S DEED

193

0021310461

3449/0062 50 001 Page 1 of 3
2002-11-26 10:55:10
Cook County Recorder 28.00



0030287604

THIS INDENTURE, Made this 14th
Day of November 2002
between Lakeside Bank, an Illinois Banking
Corporation, as Trustee, and not personally,
under the provisions of a deed or deeds in
trust duly recorded and delivered to said
Lakeside Bank, in pursuance of a Trust
Agreement dated the 14th day of
June, 1988, and known as Trust Number 10-1351

(The Above Space For Recorder's Use Only)

Gordon E. Haithcock and Madeline L. Haithcock, husband and wife, as

joint tenants with the right of survivorship and not as tenants in common





of 2639 S. Michigan Avenue, Chicago, IL 60616

party of the second part.

WITNESSETH, That said party of the first part, in consideration of the sum of Ten and no/100
(\$10.00) Dollars, and other good and valuable consideration in hand paid, does hereby grant, sell,
convey and quit claim unto said party of the second part, the following described real estate, situated
in Cook County, Illinois, to wit:

Please see Exhibit "A" attached hereto and made a part hereof

Note: This Deed is being re-recorded to correct the legal description.



together with the tenements and appurtenances thereunto belonging.

TO HAVE AND TO HOLD the same unto said party of the second part, and to the proper use and benefit forever said party of the second part.

Property Address: 2639 S. Michigan Avenue, Chicago, Illinois 60616

Permanent Index Number: 17-27-304-146-0000

Box 156

UNOFFICIAL COPY

This deed is executed by party of the first part pursuant to and in the exercise of the power and authority granted to and vested in said Trustee by the terms of said deed or deeds in trust delivered to said Trustee in pursuance of the trust agreement above mentioned. This deed is made subject to the lien of any trust deeds, mortgages, and any other liens, restrictions and covenants of record, if any, in said county.

IN WITNESS WHEREOF, said party of the first part has caused its corporate seal to be hereto affixed, and has caused its name to be signed to these presents by its Vice-President and Trust Officer and attested by its Assistant Secretary, the day and year first above written.


This instrument was prepared by the
Land Trust Department of Lakeside Bank
55 W. Wacker Drive
Chicago, Illinois 60601-1699

Lakeside Bank
As Trustee aforesaid
By Vincent J. Tolve
Vice-President and Trust Officer
Attest Philip Cacciatore
Assistant Secretary

State of Illinois

County of Cook

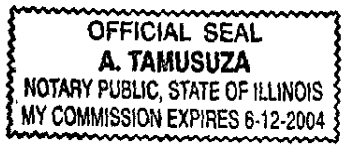
0034987004
0021310461



Real Estate
Transfer Stamp
\$1,275.00

I, Agnes Tamusuz, a NOTARY PUBLIC in and for said County in the State aforesaid DO HEREBY CERTIFY that Vincent J. Tolve Vice-President and Trust Officer of Lakeside Bank and Philip Cacciatore Assistant Secretary of said Bank, personally known to me to be the same persons whose names are subscribed to the foregoing instrument as such Officers, respectively, appeared before me this day in person and acknowledged that they signed and delivered the said instrument as their own free and voluntary act, and as the free and voluntary act of said Bank, for the uses and purposes therein set forth; and the said Assistant Secretary did also then and there acknowledge that he as custodian of the corporate seal of said bank, did affix the said corporate seal of said Bank to said instruments as his own free and voluntary act, and as the free and voluntary act of said Bank, for the uses and purposes therein set forth.

GIVEN under my hand and Notarial Seal this 13th Day of November, 2002.



A. Tamusuz
NOTARY PUBLIC

MAIL TO: Gordon Hawthcock
7639 S. Michigan Ave.
Chicago, IL 60616

TAX BILLS TO: Gordon Hawthcock
7639 S. Michigan Ave.
Chicago, IL 60616

UNOFFICIAL COPY

File No.: 02002087

EXHIBIT A

0030287604

PARCEL 1:

THE NORTH 20.00 FEET OF THE SOUTH 131.66 FEET OF THE WEST 80.17 FEET OF THE EAST 83.17 FEET OF THE FOLLOWING DESCRIBED TRACT OF LAND TO THAT PART OF BLOCKS 80 AND 83 IN CANAL TRUSTEES' SUBDIVISION OF THE WEST 1/2 OF SECTION 27, TOWNSHIP 39 NORTH, RANGE 14, EAST OF THE THIRD PRINCIPAL MERIDIAN, DESCRIBED AS FOLLOWS:

COMMENCING AT THE POINT OF INTERSECTION OF A LINE DRAWN 531.0 FEET SOUTH OF AND PARALLEL WITH THE NORTH LINE OF LOTS 9 TO 22 IN THOMAS STINSON'S SUBDIVISION OF BLOCK 80 AFORESAID WITH A LINE DRAWN FROM A POINT ON THE NORTH LINE OF LOT 11, 60.0 FEET EAST OF THE NORTH WEST CORNER OF LOT 9 IN THOMAS STINSON'S SUBDIVISION AFORESAID TO A POINT ON THE SOUTH LINE OF LOT 13, 60.00 FEET EAST OF THE SOUTH WEST CORNER THEREOF IN LAFLIN AND SMITH'S SUBDIVISION OF BLOCKS 86 AND 89 IN CANAL TRUSTEES' SUBDIVISION AFORESAID; THENCE NORTH ALONG THE LAST DESCRIBED PARALLEL LINE TO A POINT ON A LINE DRAWN 200.0 FEET SOUTH OF AND PARALLEL WITH THE NORTH LINE OF LOTS 9 TO 22 IN THOMAS STINSON'S SUBDIVISION AFORESAID; THENCE EAST ALONG SAID PARALLEL LINE TO A POINT ON THE WEST LINE OF VACATED SOUTH INDIANA AVENUE BEING A LINE DRAWN FROM THE NORTH EAST CORNER OF LOT 22 IN THOMAS STINSON'S SUBDIVISION AFORESAID TO THE SOUTH EAST CORNER OF * 26 IN LAFLIN AND SMITH'S SUBDIVISION OF BLOCKS 80 AND 89 AFORESAID; THENCE SOUTH ALONG SAID WEST LINE OF VACATED SOUTH INDIANA AVENUE TO A POINT ON A LINE DRAWN THROUGH; THE PLACE OF BEGINNING AND PARALLEL WITH THE NORTH LINE OF LOTS 9 TO 22 IN THOMAS STINSON'S SUBDIVISION AFORESAID; THENCE WEST ALONG SAID PARALLEL LINE TO THE PLACE OF BEGINNING ALL IN COOK COUNTY, ILLINOIS.

PARCEL 2:

EASEMENT FOR THE BENEFIT OF PARCEL 1 AS CREATED BY DEED FROM AMERICAN NATIONAL BANK AND TRUST COMPANY OF CHICAGO, A NATIONAL BANKING ASSOCIATION, AS TRUSTEE UNDER TRUST AGREEMENT DATED MARCH 26, 1968 AND KNOWN AS TRUST NO. 16461 TOWHNJO ITOKU AND TOSHIYE ITOKU, HIS WIFE, DATED MAY 22, 1970 AND RECORDED JULY 31, 1970 AS DOCUMENT NO. 21225034 FOR PURPOSES OF VEHICULAR PARKING, PEDESTRIAN INGRESS AND EGRESS AND USE OF THE PLAYGROUND, OPEN SPACES AND OTHER COMMON FACILITIES OVER AND UPON THE COMMON PARCEL DESCRIBED IN EXHIBIT "A" IN DECLARATION OF PARTY WALL RIGHTS, EASEMENTS, COVENANTS AND RESTRICTIONS DATED JUNE 5, 1968 AND RECORDED JUNE 25, 1968 AS DOCUMENT NO. 20531445, AND SUPPLEMENTARY DECLARATION ON DATED AUGUST 5, 1969 RECORDED AUGUST 6, 1969 AS DOCUMENT NO. 20922570 AND FIRST AMENDMENT DATED DECEMBER 12, 1969 RECORDED DECEMBER 12, 1969 AS DOCUMENT 21036220, ALL IN COOK COUNTY, ILLINOIS.