

COOK COUNTY
RECORDER
EUGENE "GENE" MOORE
MARKHAM OFFICE



This instrument must be recorded in:
COOK County, IL
Recording Requested by:
Washington Mutual (WAM1150)
When Recorded Mail To:
Fidelity National LPS
PO Box 19523
Irvine, CA 92623-9523

SATISFACTION OF MORTGAGE

Loan #: 8005582765 LPS #: 1033221 Bin #: 01-27-03JD



KNOW ALL MEN BY THESE PRESENTS,
THAT WASHINGTON MUTUAL BANK, F.A. SUCCESSOR TO WASHINGTON MUTUAL HOME LOANS,
INC. SUCCESSOR IN INTEREST BY MERGER TO FLEET MORTGAGE CORP. hereinafter
referred to as the Mortgagee, DOES HEREBY CERTIFY, that a certain MORTGAGE
dated 2/27/98 made and executed by LA GARZA MARCO DE, UNMARRIED to secure
payment of the principal sum of \$82000.00 Dollars and interest to ANCHOR
MORTGAGE CORPORATION in the County of COOK and State of IL Recorded: 3/10/98
as Instrument #: 98-188490 in Book: - on Page: - (Re-Recorded: Inst#: - BK:
-, PG: -) is PAID AND SATISFIED; and does hereby consent that the same may be
DISCHARGED OF RECORD. In all references in this instrument to any party, the
use of a particular gender or number is intended to include the appropriate
gender or number, as the case may be.

Legal Description: SEE EXHIBIT A


Tax ID No.: 02-12-100-092

Property Address: 1209 WINSLOWE DR 201, PALATINE, IL 60067.

FOR THE PROTECTION OF THE OWNER, THIS RELEASE SHALL BE FILED WITH THE
RECORDER OR THE REGISTRAR OF TITLES IN WHOSE OFFICE THE MORTGAGE OR DEED OF
TRUST WAS FILED.

IN WITNESS WHEREOF, the said Mortgagee has set his hand and has caused these
presents to be signed by its duly authorized officer(s), on January 28, 2003.

WASHINGTON MUTUAL BANK, F.A. SUCCESSOR TO WASHINGTON MUTUAL HOME LOANS, INC.
SUCCESSOR IN INTEREST BY MERGER TO FLEET MORTGAGE CORP. as Mortgagee


BY 
Carrie Greer, Assistant Secretary

2


STATE OF CA
COUNTY OF ORANGE

ON January 28, 2003, before me KEITH BARNEY, a Notary Public in and for the County of ORANGE, State of CA, personally appeared Carrie Greer, Assistant Secretary, personally known to me (or proved to me on the basis of satisfactory evidence) to be the person(s) whose name(s) is/are subscribed to the within instrument and acknowledged to me that he/she/they executed the same in his/her/their authorized capacity, and that by his/her/their signature on the instrument the person(s), or the entity upon behalf of which the person(s) acted, executed the instrument.

WITNESS MY hand and official seal



KEITH BARNEY
Notary Public
Commission Expires: 3/22/05



Prepared by: FNLPS, 15661 Redhill Ave., Suite 200, Tustin, CA 92780
(MIN #:) G14

2/1/03
B

Property of Cook County Clerk's Office

EXHIBIT A

Loan#: 8005582765 LPS#: 1033221 Bin #: 01-27-03JD

PARCEL 1: UNIT 1209-201 TOGETHER WITH ITS UNDIVIDED PERCENTAGE INTEREST IN THE COMMON ELEMENTS IN BEACON COVE CONDOMINIUM AS DELINEATED AND DEFINED IN THE DECLARATION RECORDED AS DOCUMENT NUMBER 97-124193, AS AMENDED FROM TIME TO TIME, IN THE CLOVER RIDGE P.U.D. A PART OF PHASE 3 OF SECTION 12, TOWNSHIP 42 NORTH, RANGE 10, EAST OF THE THIRD PRINCIPAL MERIDIAN, IN COOK COUNTY, ILLINOIS.

PARCEL 2: EASEMENT FOR INGRESS AND EGRESS FOR THE BENEFIT OF PARCEL 1, OVER A STRIP OF LAND 80.0 FEET IN WIDTH IN NORTHWEST 1/4 OF SECTION 12, TOWNSHIP 42 NORTH, RANGE 10, EAST OF THE THIRD PRINCIPAL MERIDIAN, SAID STRIP BEING 40.00 FEET ON EITHER SIDE OF THE FOLLOWING DESCRIBED CENTER LINE: COMMENCING AT THE MOST NORTHERLY CORNER (DESIGNATED AS THE "POINT OF BEGINNING" IN THE HEREINAFTER NAMED DOCUMENT) OF THE PARCEL OF LAND DESCRIBED IN DOCUMENT NUMBER LR2507393 FILED JUNE 15, 1970 IN REGISTERS OFFICE OF COOK COUNTY, ILLINOIS; THENCE SOUTHWESTERLY 50.00 FEET ALONG A LINE DRAWN PERPENDICULARLY TO THE CENTER LINE OF RAND ROAD, AS ESTABLISHED ON JANUARY 8, 1925 TO THE POINT OF BEGINNING OF THE HEREIN DESCRIBED CENTER LINE; THENCE CONTINUING SOUTHWESTERLY 250.00 FEET ALONG SAID PERPENDICULAR LINE TO A POINT OF CURVE; THENCE SOUTHWESTERLY 361.28 FEET ALONG THE ARC OF A CIRCLE OF 230.00 FEET RADIUS, CONVEX TO THE SOUTH, TO ITS POINT OF TANGENCY WITH A LINE DRAWN PERPENDICULARLY TO THE AFORESAID CENTER LINE OF RAND ROAD THROUGH A POINT 593.504 FEET (MEASURED ALONG SAID CENTER LINE OF RAND ROAD) NORTHWESTERLY OF THE HEREIN ABOVE DESCRIBED PLACE OF COMMENCEMENT; THENCE NORTHEASTERLY 250.00 FEET ALONG SAID PERPENDICULAR LINE TO THE TERMINAL POINT OF THE HEREIN DESCRIBED CENTER LINE, SAID TERMINUS BEING ON A LINE DRAWN 50.00 (MEASURED PERPENDICULARLY) SOUTHWESTERLY OF AND PARALLEL WITH SAID CENTER LINE OF RAND ROAD, IN COOK COUNTY, ILLINOIS, AS CREATED BY DECLARATION AND GRANT OF EASEMENT DATED DECEMBER 14, 1972 FILED DECEMBER 21, 1972 AS DOCUMENT NUMBER LR2666783, IN COOK COUNTY, ILLINOIS.

PARCEL 3: EASEMENT FOR INGRESS AND EGRESS FOR THE BENEFIT PARCEL 1 OVER OUTLOT "A" AS DESCRIBED AS FOLLOWS: THAT PART OF OUTLOT "A" IN CLOVER RIDGE P.U.D., AFORESAID DESCRIBED AS FOLLOWS: COMMENCING AT THE SOUTHEAST CORNER OF SAID OUTLOT "A" THENCE NORTH 00 DEGREES 33 MINUTES 37 SECONDS WEST ALONG THE EAST LINE OF SAID OUTLOT "A" 156.00 FEET TO A POINT FOR A PLACE OF BEGINNING; THENCE SOUTH 89 DEGREES 26 MINUTES 23 SECONDS WEST, 86.00 FEET TO SOUTHEAST CORNER OF SAID LOT 5 THENCE NORTH 00 DEGREES 33 MINUTES 37 SECONDS WEST ALONG THE EAST LINE OF LOTS 4 AND 5 IN SAID CLOVER RIDGE P.U.D., 51.80 FEET; THENCE NORTH 89 DEGREES 26 MINUTES 23 SECONDS EAST, 86.00 FEET TO THE EAST LINE OF SAID OUTLOT "A" THENCE SOUTH 00 DEGREES 33 MINUTES 37 SECONDS EAST ALONG THE EAST LINE OF SAID OUTLOT "A", 51.80 FEET TO THE POINT OF BEGINNING, ALL IN COOK COUNTY, ILLINOIS.

NOTE: THE UNDERLYING PROPERTY IS AS FOLLOWS:

LOTS 1-21 AND OUTLOT "A", IN CLOVER RIDGE P.U.D., A PART OF PHASE 3 IN THE NORTHWEST 1/4 OF SECTION 12, TOWNSHIP 42 NORTH, RANGE 10, EAST OF THE THIRD PRINCIPAL MERIDIAN; ACCORDING TO THE PLAT THEREOF RECORDED JANUARY 27, 1987 AS DOCUMENT 26946578, IN COOK COUNTY, ILLINOIS.