

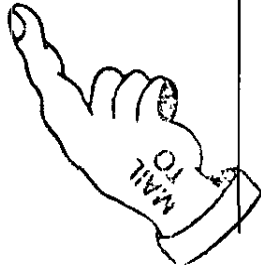

Loan #: 2000384820

UNOFFICIAL COPY

0030344436

5/37/02 12 41 001 Page 1 of 4
2003-03-12 13:23:37
Cook County Recorder 30.50

Mail to when recorded:
TERRENCE J MCNEESE
KAREN A MCNEESE
1735 W DIVERSEY PKY # 405
CHICAGO IL 60614-1072



Release of Mortgage

KNOW ALL MEN BY THESE PRESENTS

The above space for recorder's use only

That The Northern Trust Company, a corporation duly organized and existing under and by virtue of the laws of the State of Illinois, located at Chicago, for and in consideration of Ten Dollars (\$10.00), and other good and valuable consideration the receipt whereof is hereby acknowledged, does hereby release, convey and quit claim unto TERENCE MCNEESE A/K/A TERENCE J MCNEESE AND KAREN MCNEESE, A/K/A KAREN A FARMER, HUSBAND AND WIFE of the County of COOK and State of ILLINOIS, all the right, title, interest, claim or demand whatsoever which said corporation may have acquired in, through or by a certain Mortgage, bearing date of 11/26/01 and recorded in the Recorder's Office of COOK County, in the State of ILLINOIS, on 12/04/01, as Document Number 0011140010, in, on or to the premises therein described as follows, to wit:

PROPERTY ADDRESS: 1735 W DIVERSEY, #405, CHICAGO, IL 60614

SEE THE ATTACHED FOR LEGAL DESCRIPTION

PIN NO: 14-30-403-030 AND 050

Situated in the County of COOK and State of ILLINOIS, together with all the appurtenances and privileges thereunto belonging and appertaining.

IN WITNESS WHEREOF

The Northern Trust Company has hereunto caused its corporate name to be set by its authorized officer, this date 1/15/03

The Northern Trust Company

By: Gail Hogan
Gail Hogan

Its: Officer

[See notarizations on reverse side]

54
P4
3-
m4
Ben

UNOFFICIAL COPY

30344436

State of Illinois
County of Cook } SS

I, M Willis, a Notary Public in and for said County, in the State aforesaid, do hereby certify that Gail Hogan a Officer of The Northern Trust Company, who is personally known to me to be the same person whose name is subscribed to the foregoing instrument as such Officer and personally known to me to be such Officer appeared before me this day in person and acknowledged that (s)he signed and delivered the said instrument as his/her free and voluntary act as such Officer as aforesaid, and as the free and voluntary act of The Northern Trust Company for the uses and purposes therein set forth.

Given under my hand and Notarial Seal, this date: 1/15/03

My commission expires 05/10/06



NOTARY PUBLIC

THIS INSTRUMENT WAS PREPARED BY:
The Northern Trust Company
50 South LaSalle Street, B-A
Chicago, Illinois 60675




Exhibit "A"

UNIT 405, PU-68 AND TPU-6 IN THE REGAL CONDOMINIUM AS DELINEATED ON A SURVEY OF THE FOLLOWING DESCRIBED REAL ESTATE:

PARCEL 1:

LOT 1 AND THE NORTH 16 FEET OF LOT 2 IN LUETGERT'S SUBDIVISION OF BLOCK 1 IN FULLERTON'S FOURTH ADDITION TO CHICAGO. A SUBDIVISION IN THE NORTH 1/2 OF THE SOUTH EAST 1/4 OF SECTION 30, TOWNSHIP 40 NORTH, RANGE 14, EAST OF THE THIRD PRINCIPAL MERIDIAN, IN COOK COUNTY, ILLINOIS.

PARCEL 2:

THE STRIP OF LAND (FORMERLY THE EAST AND WEST ALLEY BUT NOW VACATED) 16 FEET WIDE LYING SOUTH AND ADJOINING THE WHOLE LENGTH OF THE SOUTH LINE OF THAT PART OF LOT 1 LYING EAST OF THE WEST 175 FEET OF SAID LOT 1, THE WEST LINE OF SAID STRIP BEING THE EAST LINE OF SAID LOT 2 IN LUEGERT'S SUBDIVISION AFORESAID, IN COOK COUNTY, ILLINOIS.

PARCEL 3:

LOT 3 IN THE SUBDIVISION OF LOT 2 IN LUETGERT'S SUBDIVISION OF BLOCK 1 IN FULLERTON'S FOURTH ADDITION TO CHICAGO AFORESAID, IN COOK COUNTY, ILLINOIS.

PARCEL 4:

THE WEST 1/2 OF THAT PART OF NORTH HERMITAGE AVENUE VACATED, LYING SOUTH OF THE SOUTH LINE OF DIVERSEY PARKWAY AND NORTH OF THE SOUTH LINE (EXTENDED WEST ACROSS SAID VACATED AVENUE) OF THE NORTH 70 FEET OF LOT 2 IN THE NORTH WESTERN TERRA COTTA COMPANY'S RESUBDIVISION OF PART OF THE NORTHEAST 1/4 OF THE SOUTH EAST 1/4 OF SECTION 30, TOWNSHIP 40 NORTH, RANGE 14, EAST OF THE THIRD PRINCIPAL MERIDIAN, IN COOK COUNTY, ILLINOIS.

PARCEL 5:

THAT PART OF LOT 3 IN THE RESUBDIVISION AFORESAID BY THE NORTH WESTERN TERRA COMPANY DESCRIBED AS FOLLOWS:

BEGINNING AT THE NORTHEAST CORNER OF SAID LOT 3, THENCE WEST ON THE NORTH LINE OF SAID LOT, 132.92 FEET, THENCE SOUTHEASTERLY ON A CURVED LINE RADIUS 103.05 FEET CURVED CONVEX TO THE NORTHEAST AND CONCENTRIC TO AND 8.75 FEET NORTHEASTERLY OF THE CENTER LINE OF INDUSTRIAL RAILROAD TRACK AS NOW LOCATED A DISTANCE OF 103.51 FEET TO AN INTERSECTION WITH THE SOUTH LINE OF THE NORTH 70 FEET OF LOT 2 AFORESAID EXTENDED WEST, THENCE EAST ON SAID LINE 42 FEET TO THE EAST LINE OF LOT 3, THENCE NORTH 45 FEET TO THE POINT OF BEGINNING, IN COOK COUNTY, ILLINOIS.

PIN # 14-30-403-030-0006

14-30-403-050-0000

14-30-403-091-1058

14-30-403-091-1218

14-30-403-09-1224

UNOFFICIAL COPY

20344436

THAT PART OF LOT 3 (SOMETIMES CALLED BLOCK 3) IN NORTH WESTERN TERRA COTTA COMPANY'S RESUBDIVISION OF A PART OF THE NORTHEAST 1/4 OF THE SOUTH EAST 1/4 OF SECTION 30, TOWNSHIP 40 NORTH, RANGE 14, EAST OF THE THIRD PRINCIPAL MERIDIAN, DESCRIBED AS FOLLOWS:

BEGINNING AT THE POINT OF INTERSECTION OF THE WEST LINE OF THE EAST 15.32 FEET OF SAID LOT 3 (SOMETIMES ALSO CALLED BLOCK 3) WITH A LINE 890 FEET NORTH OF AND PARALLEL WITH THE SOUTH LINE OF SAID LOT 3 (SOMETIMES ALSO CALLED BLOCK 3) AND RUNNING THENCE WEST ON THE LAST ABOVE MENTIONED PARALLEL LINE A DISTANCE OF 189 FEET; THENCE NORTH PARALLEL WITH THE EAST LINE OF SAID LOT 3 (SOMETIMES ALSO CALLED BLOCK 3) A DISTANCE OF 42.38 FEET; THENCE WEST A DISTANCE OF 95.33 FEET TO A POINT 931.63 FEET NORTH OF A WESTWARD EXTENSION OF SAID SOUTH LINE OF LOT 3 (SOMETIMES ALSO CALLED BLOCK 3); THENCE NORTHWARDLY, EASTWARDLY AND SOUTHWARDLY ALONG THE ARC OF A CIRCLE HAVING A RADIUS OF 142.16 FEET AND CONVEX WESTERLY, NORTHERLY AND EASTERLY A DISTANCE OF 446.62 FEET TO A POINT ON SAID WEST LINE OF THE EAST 15.32 FEET OF SAID LOT 3 (SOMETIMES ALSO CALLED BLOCK 3) WHICH IS 933.83 FEET NORTH OF SAID LOT 3 (SOMETIMES ALSO CALLED BLOCK 3) AND THENCE SOUTH ALONG THE WEST LINE OF THE EAST 15.32 FEET A DISTANCE OF 43.83 FEET TO THE POINT OF BEGINNING, (EXCEPT THEREFROM THAT PART OF THE FOREGOING PARCEL WHICH LIES SOUTH OF A LINE WHICH IS 9/2 FEET NORTH OF AND PARALLEL WITH SAID SOUTH LINE AND A WESTWARD EXTENSION THEREOF OF SAID LOT 3), ALL IN COOK COUNTY, ILLINOIS.

WHICH SURVEY IS ATTACHED AS EXHIBIT D TO THE DECLARATION OF CONDOMINIUM RECORDED AS DOCUMENT 00038514, AS AMENDED FROM TIME TO TIME, TOGETHER WITH ITS UNDIVIDED PERCENTAGE INTEREST IN THE COMMON ELEMENTS, ALL IN COOK COUNTY, ILLINOIS