

UNOFFICIAL COPY

0030306212

WARRANTY DEED

Statutory (ILLINOIS)

55/04/0329 55 001 Page 1 of 4

2003-03-05 11:13:04

Cook County Recorder

30.00

THE GRANTOR(S),

TIMOTHY E. KING, married to ANNE L. GORECKI, of the City of Chicago, County of Cook, State of Illinois, for and in consideration of Ten and 00/100ths (\$10.00) DOLLARS, and for good and other valuable consideration in hand paid, CONVEY and WARRANT to

BARBARA A. GILLES, of Chicago, Illinois, all interest in the following described Real Estate situated in the County of Cook in the State of Illinois, to wit:



0030306212

SEE EXHIBIT A ATTACHED HERETO AND MADE A PART HEREOF.

Hereby releasing and waiving all rights under and by virtue of the Homestead Exemption Laws of the State of Illinois.

Permanent Real Estate Index Number(s): 14-31-304-046-1003

Address(es) of Real Estate: 1955 N. Leavitt, Unit 2C, Chicago, Illinois 60647

Date: February 21, 2003

TIMOTHY E. KING

ANNE L. GORECKI

Solely for the purpose of waiving her homestead rights

State of Illinois

SS

County of Cook

I, the undersigned, a notary public in and for said County, in the State aforesaid, DO HEREBY CERTIFY that Timothy E. King and Anne L. Gorecki, personally known to me to be the same persons whose names are subscribed to the foregoing instrument, appeared before me this day in person and acknowledged that they signed and delivered the said instrument as their free and voluntary act, for the uses and purposes therein set forth.

GIVEN under my hand and official seal on February 21, 2003.

OFFICIAL SEAL
ALICE W. AIKENS

NOTARY PUBLIC, STATE OF ILLINOIS
COMMISSION EXPIRES: 02/23/03

Notary Public

This instrument was prepared by: Joan M. Ferraro, Esq., c/o Joan M. Ferraro & Associates, Ltd., 1616 North Damen Avenue, Suite 100, Chicago, Illinois 60647.

MAIL TO:


Kent Novitt, Esq.
Sidney Novit and Associates
100 N. LaSalle, Suite 1010
Chicago, IL 60602
Recorder Box No. _____


SEND SUBSEQUENT TAX BILLS TO:


Barbara Gilles
1955 N. Leavitt, Unit 2C
Chicago, IL 60647

BOX 333-CTT

UNOFFICIAL COPY

STATE TAX  REAL ESTATE TRANSFER TAX DEPARTMENT OF REVENUE	FEB. 28. 03	0000045688	REAL ESTATE TRANSFER TAX
			00336.00
			FP 102808

COUNTY TAX  REAL ESTATE TRANSACTION TAX REVENUE STAMP	FEB. 28. 03	0000045823	REAL ESTATE TRANSFER TAX
			00168.90
			FP 102802

CITY TAX  REAL ESTATE TRANSACTION TAX DEPARTMENT OF REVENUE	FEB. 28. 03	0000002000	REAL ESTATE TRANSFER TAX
			02520.00
			FP 120805

30306212

Property of Cook County Clerk's Office

UNOFFICIAL COPY

PARCEL 1:

UNIT 2C IN ARMITAGE-LEAVITT CONDOMINIUM AS DELINEATED ON A SURVEY OF THE FOLLOWING DESCRIBED REAL ESTATE:

ALL THAT SPACE WHICH IS CONTAINED WITHIN AND BETWEEN THAT CERTAIN HORIZONTAL PLANE LOCATED 15.13 FEET ABOVE CITY OF CHICAGO DATUM AND THAT CERTAIN OTHER HORIZONTAL PLANE LOCATED 90.00 FEET ABOVE CITY OF CHICAGO DATUM WHICH LIES WITHIN THE; BOUNDARIES PROJECTED VERTICALLY DESCRIBED AS FOLLOWS: LOTS 1, 2, 3 AND 4 IN THE SUBDIVISION OF LOTS 1 TO 4, IN BLOCK 2, IN PIERCE'S ADDITION TO HOLSTEIN IN SECTION 31, TOWNSHIP 40 NORTH RANGE 14 EAST OF THE THIRD PRINCIPAL MERIDIAN, IN COOK COUNTY, EXCEPTING THEREFROM THE FOLLOWING DESCRIBED TRACT:

A PART OF LOTS 1, 2, 3 AND 4 IN THE SUBDIVISION OF LOTS 1 TO 4 IN BLOCK 2 IN PIERCE'S ADDITION TO HOLSTEIN IN SECTION 31, TOWNSHIP 40 NORTH, RANGE 14 EAST OF THE THIRD PRINCIPAL MERIDIAN IN COOK COUNTY, ILLINOIS DESCRIBED AS FOLLOWS: ALL THAT SPACE WHICH IS CONTAINED WITHIN AND BETWEEN THAT CERTAIN HORIZONTAL PLANE LOCATED 15.37 FEET ABOVE CITY OF CHICAGO DATUM AND THAT CERTAIN OTHER HORIZONTAL PLANE LOCATED 29.32 FEET ABOVE CITY OF CHICAGO DATUM AND WHICH LIES WITHIN THE BOUNDARIES PROJECTED VERTICALLY DESCRIBED AS FOLLOWS: BEGINNING AT THE NORTHWEST CORNER OF SAID LOT 4 FIRST ABOVE WRITTEN; THENCE EAST ALONG THE NORTH LINES OF SAID LOT A DISTANCE OF 93.85 FEET TO A POINT; THENCE SOUTH AT RIGHT ANGLES TO THE LAST DESCRIBED COURSE, A DISTANCE OF 17.37 FEET TO A POINT; THENCE WEST AT RIGHT ANGLES TO THE LAST DESCRIBED COURSE A DISTANCE OF 14.16 FEET TO A POINT; THENCE SOUTH AT RIGHT ANGLES TO THE LAST DESCRIBED COURSE A DISTANCE OF 18.67 FEET TO A POINT; THENCE WEST AT RIGHT ANGLES TO THE LAST DESCRIBED COURSE A DISTANCE OF 10.36 FEET TO A POINT; THENCE NORTH AT RIGHT ANGLES TO THE LAST DESCRIBED COURSE A DISTANCE OF 2.35 FEET TO A POINT; THENCE WEST AT RIGHT ANGLES TO THE LAST DESCRIBED COURSE A DISTANCE OF 24.15 FEET TO A POINT; THENCE NORTH AT RIGHT ANGLES TO THE LAST DESCRIBED COURSE A DISTANCE OF 4.00 FEET TO A POINT; THENCE WEST AT RIGHT ANGLES TO THE LAST DESCRIBED COURSE A DISTANCE OF 14.38 FEET TO A POINT; THENCE SOUTH AT RIGHT ANGLES TO THE LAST DESCRIBED COURSE A DISTANCE OF 4.00 FEET TO A POINT; THENCE WEST AT RIGHT ANGLES TO THE LAST DESCRIBED COURSE A DISTANCE OF 30.85 FEET TO A POINT IN THE WEST LINE OF SAID LOT 4 FIRST ABOVE WRITTEN; THENCE NORTH ALONG SAID WEST LINE A DISTANCE OF 34.19 FEET TO THE POINT OF BEGINNING. ALSO EXCEPTING THEREFROM THE FOLLOWING TRACT: A PART OF LOTS 3 AND 4 IN THE SUBDIVISION OF LOTS 1 TO 4 IN BLOCK 2 IN PIERCE'S ADDITION TO HOLSTEIN IN SECTION 31, TOWNSHIP 40 NORTH, RANGE 14 EAST OF THE THIRD PRINCIPAL MERIDIAN, IN COOK COUNTY, ILLINOIS DESCRIBED AS FOLLOWS: ALL THAT SPACE WHICH IS CONTAINED WITHIN AND BETWEEN THAT CERTAIN HORIZONTAL PLANE LOCATED 15.43 FEET ABOVE CITY OF CHICAGO DATUM AND THAT CERTAIN OTHER HORIZONTAL PLANE LOCATED 29.43 FEET ABOVE CITY OF CHICAGO DATUM AND WHICH LIES WITHIN THE BOUNDARIES PROJECTED VERTICALLY DESCRIBED AS FOLLOWS: COMMENCING AT THE NORTHWEST CORNER OF SAID LOT 4 FIRST ABOVE WRITTEN; THENCE SOUTH ALONG THE WEST LINE OF SAID LOT 4 A DISTANCE OF 45.03 FEET TO THE POINT OF BEGINNING OF THE TRACT HEREIN DESCRIBED; THENCE EAST AT RIGHT ANGLES TO THE LAST DESCRIBED COURSE A DISTANCE OF 22.77 FEET TO A POINT; THENCE SOUTH AT RIGHT ANGLES TO THE LAST DESCRIBED COURSE A DISTANCE OF 8.03 FEET

20306212

UNOFFICIAL COPY

TO A POINT; THENCE EAST AT RIGHT ANGLES TO THE LAST DESCRIBED COURSE A DISTANCE OF 7.56 FEET TO A POINT; THENCE SOUTH AT RIGHT ANGLES TO THE LAST DESCRIBED COURSE A DISTANCE OF 43.28 FEET TO A POINT; THENCE WEST AT RIGHT ANGLES TO THE LAST DESCRIBED COURSE A DISTANCE OF 30.33 FEET TO A POINT IN THE WEST LINE OF SAID LOT 4, THENCE NORTH ALONG SAID WEST LINE A DISTANCE OF 51.31 FEET TO THE POINT OF BEGINNING, EXCEPTING THEREFROM THE FOLLOWING DESCRIBED TRACT: A PART OF LOTS 3 AND 4 IN THE SUBDIVISION OF LOTS 1 TO 4, IN BLOCK 2, IN PIERCE'S ADDITION TO HOLSTEIN IN SECTION 31, TOWNSHIP 40 NORTH, RANGE 14 EAST OF THE THIRD PRINCIPAL MERIDIAN, IN COOK COUNTY, ILLINOIS, DESCRIBED AS FOLLOWS: ALL THAT SPACE WHICH IS CONTAINED WITHIN AND BETWEEN THAT CERTAIN HORIZONTAL PLANE LOCATED 23.63 FEET ABOVE CITY OF CHICAGO DATUM AND THAT CERTAIN OTHER HORIZONTAL PLANE LOCATED 29.43 FEET ABOVE CITY OF CHICAGO DATUM AND WHICH LIES WITHIN THE BOUNDARIES PROJECTED VERTICALLY DESCRIBED AS FOLLOWS: BEGINNING AT THE NORTHWEST CORNER OF SAID LOT 4 FIRST ABOVE WRITTEN; THENCE SOUTH ALONG THE WEST LINE OF SAID LOT 4 A DISTANCE OF 45.03 FEET TO A POINT; THENCE EAST AT RIGHT ANGLES TO THE LAST DESCRIBED COURSE A DISTANCE OF 22.77 FEET TO A POINT; THENCE SOUTH AT RIGHT ANGLES TO THE LAST DESCRIBED COURSE A DISTANCE OF 8.03 FEET TO THE POINT OF BEGINNING OF THE TRACT HEREIN DESCRIBED; THENCE EAST AT RIGHT ANGLES TO THE LAST DESCRIBED COURSE A DISTANCE OF 7.56 FEET TO A POINT; THENCE SOUTH AT RIGHT ANGLES TO THE LAST DESCRIBED COURSE A DISTANCE OF 7.59 FEET TO A POINT; THENCE WEST AT RIGHT ANGLES TO THE LAST DESCRIBED COURSE A DISTANCE OF 7.56 FEET TO A POINT; THENCE NORTH AT RIGHT ANGLES TO THE LAST DESCRIBED COURSE A DISTANCE OF 7.59 FEET TO THE POINT OF BEGINNING. ALSO EXCEPTING THEREFROM THE FOLLOWING DESCRIBED TRACT: ALL THAT SPACE WHICH IS CONTAINED WITHIN AND BETWEEN THAT CERTAIN HORIZONTAL PLANE LOCATED 14.45 FEET ABOVE CITY OF CHICAGO DATUM AND THAT CERTAIN OTHER HORIZONTAL PLANE LOCATED 34.45 FEET ABOVE CITY OF CHICAGO DATUM AND WHICH LIES WITHIN THE BOUNDARIES PROJECTED VERTICALLY DESCRIBED AS FOLLOWS: A PART OF LOT 1 IN THE SUBDIVISION OF LOTS 1 TO 4 IN BLOCK 2 IN PIERCE'S ADDITION TO HOLSTEIN IN SECTION 31, TOWNSHIP 40 NORTH, RANGE 14 EAST OF THE THIRD PRINCIPAL MERIDIAN, IN COOK COUNTY, ILLINOIS AS FOLLOWS: COMMENCING AT THE SOUTHEAST CORNER OF SAID LOT 1 FIRST ABOVE WRITTEN; THENCE NORTH ALONG THE EAST LINE OF SAID LOT 1 A DISTANCE OF 20.30 FEET TO THE POINT OF BEGINNING OF THE TRACT HEREIN DESCRIBED; THENCE WEST AT RIGHT ANGLES TO THE LAST DESCRIBED COURSE A DISTANCE OF 10.02 FEET TO A POINT; THENCE NORTH AT RIGHT ANGLES TO THE LAST DESCRIBED COURSE A DISTANCE OF 25.00 FEET TO A POINT; THENCE EAST AT RIGHT ANGLES TO THE LAST DESCRIBED COURSE A DISTANCE OF 10.02 FEET TO A POINT IN THE EAST LINE OF SAID LOT 1; THENCE SOUTH AT RIGHT ANGLES TO THE LAST DESCRIBED COURSE A DISTANCE OF 25.00 FEET TO THE POINT OF BEGINNING WHICH SURVEY IS ATTACHED AND PART OF EXHIBIT "A" TO THE DECLARATION OF CONDOMINIUM RECORDED AUGUST 30, 1999 AS DOCUMENT 99826596, TOGETHER WITH ITS UNDIVIDED PERCENTAGE INTEREST IN THE COMMON ELEMENTS.

PARCEL 2: THE EXCLUSIVE RIGHT TO THE USE OF P-6, A LIMITED COMMON ELEMENT, AS DELINEATED ON THE SURVEY ATTACHED TO THE DECLARATION AFORESAID RECORDED AS DOCUMENT NUMBER 99826596.

Subject to the following, if any: covenants, conditions and restrictions of record; public and utility easements; special governmental taxes or assessments for improvements not yet completed; unconfirmed special governmental taxes or assessments; general real estate taxes for 2002 and subsequent years.

30306212