

UNOFFICIAL COPY

0030306795

3/9/03 10:00:10 Page 1 of 3

2003-03-05 14:39:18

Cook County Recorder

28.50

STEWART TITLE OF ILLINOIS
2 N. LA SALLE STREET
SUITE 1920
CHICAGO, IL 60607

WARRANTY
DEED

TOWNES AT
ASTOR PLACE



0030306795

276197

The Grantor, **Astor Place Limited Partnership**, an Illinois limited partnership, by **Kimball Hill, Inc.**, an Illinois corporation, its sole general partner, for and in consideration of the sum of Ten Dollars (\$10.00) and other good and valuable consideration in hand paid, the receipt and sufficiency of which is hereby acknowledged, and pursuant to authority given by the Board of Directors of said corporation, conveys and warrants to: Alex Tansky & Faina Tansky Grantee(s) not in Tenancy in Common, but in Joint Tenancy, the following described real estate situated in Cook County, Illinois:

* HUSBAND AND WIFE

3/9

SEE LEGAL DESCRIPTION ATTACHED HERETO AS EXHIBIT "A"


SUBJECT TO:

- a) Covenants, conditions and restrictions of record, including the Declaration of Covenants, Conditions and Restrictions for the Townes at Astor Place Neighborhood Association and the Astor Place Declaration for Monument and Detention Pond Maintenance and Landscaping;
- b) Current real estate taxes and taxes for subsequent years;
- c) Public, private, drainage, and utility easements of record, including those provided for in the Plat of Subdivision;
- d) Applicable use and occupancy laws, ordinances, and restrictions and zoning, planned unit development and building laws and ordinances;
- e) Acts done or suffered by Grantee; and
- f) Grantee's mortgage.


COMMONLY KNOWN AS
GRANTEE ADDRESS:

725 Prestwick Lane, Lot 3-3
Wheeling, IL 60090

Real Estate Tax Index Numbers: 03-12-300-050 and 03-12-300-109



# 0000010598	REAL ESTATE TRANSFER TAX
	0015275
	FP 102810



# 0000010599	REAL ESTATE TRANSFER TAX
	0030550
	FP 102804


UNOFFICIAL COPY

30306795

In witness whereof, said Grantor has caused its name to be signed on this instrument by its Division Manager, this 27 day of February, 2003

ASTOR PLACE LIMITED PARTNERSHIP, an Illinois limited partnership


By: **Kimball Hill, Inc.**, an Illinois corporation, its sole general partner


By: 
Thomas Tylutki, Division Manager

STATE OF ILLINOIS)
) SS.
COUNTY OF COOK)

The undersigned, a Notary Public, in and for Cook County, Illinois, hereby certifies that Thomas Tylutki, Division Manager of said corporation, is personally known to me to be the same person whose name is subscribed to the foregoing instrument, appeared before me this day in person and severally acknowledged that as such officer of said corporation signed and delivered the said instrument, pursuant to authority given by the Board of Directors of said corporation, as his free and voluntary act, and as the free and voluntary act and deed of said corporation, for the uses and purposes therein set forth.

Given under my hand and Official Seal this 27 day of February, 2003





Notary Public

SEND SUBSEQUENT TAX BILLS TO
~~AND RETURN TO:~~

Alex Tansky & FAINA TANSKY
725 Prestwick Lane, Lot 3-3
Wheeling, IL 60090

This instrument was prepared by:

Jaimini Patel
Kimball Hill, Inc.
5999 New Wilke Road
Rolling Meadows, IL 60008

Return to  **Thymon & Blair, P.C. (032082)**
350 W Lake Cook Rd, Ste 415
Buffalo Grove, IL 60089

UNOFFICIAL COPY

30306795

SCHEDULE A
ALTA Commitment
File No.: 276197

LEGAL DESCRIPTION

That part of non-easement Area 3 of Astor Place, being a subdivision of part of the Southwest Quarter of Section 12, Township 42 North, Range 11 East of the Third Principal Meridian, according to the Plat thereof recorded June 7, 2002 as Document Number 0020637731, in Cook County, Illinois, described as follows: commencing at the Southeasterly corner of Lot 1; thence North 89° 04' 20" West, 349.18 feet; thence North 00° 55' 40" East, 15.25 feet to the Southeasterly Corner of said non-easement Area 3; thence continuing North 00° 55' 40" East, 50.50 feet for the point of beginning; thence North 89° 04' 20" West, 63.00 feet; thence North 00° 55' 40" East, 21.00 Feet; thence South 89° 04' 20" East, 63.00 feet; thence South 00° 55' 40" West, 21.00 feet to the point of beginning, containing 1323 Sq. Ft. In Cook County, Illinois.

Property of Cook County Clerk's Office