


UNOFFICIAL COPY

0030307462

5604/0007 51 001 Page 1 of 2

2003-03-05 09:45:13

Cook County Recorder 26.50




0030307462

WHEN RECORDED MAIL TO:  
DUANE C SMITH  
7524 W 83RD PLACE  
BRIDGEVIEW, IL 60455

Loan No. 503566606

Prepared by:  
GMAC Mortgage Corporation  
3451 Hammond Avenue  
Waterloo, IA 50702



STATE OF ILLINOIS )  
COUNTY OF COOK )

RELEASE OF MORTGAGE

KNOW ALL MEN BY THESE PRESENTS:

That in consideration of payment of the debt named therein, GMAC Mortgage Corporation by these presence does hereby release land located in COOK County, State of ILLINOIS, described as follows:

Property Address: 7524 W 83RD PLACE, BRIDGEVIEW  
Permanent Tax No. 18 6495021


from the lien of a certain mortgage made and executed by DUANE C SMITH AND NANCY J SMITH, to GMAC MORTGAGE CORPORATION on April 26, 2000, and recorded in Document No. 310946, Book 3095, Page 44, Certificate ---, in the Land Records of COOK County, and State of ILLINOIS, to the end that said mortgage shall cease to be a lien in the land above-described.

Witness their hands and seals, this December 17, 2002.

CORPORATE SEAL

GMAC Mortgage Corporation

By:   
Jody L. Henson, Limited Signing Officer  
3451 Hammond Avenue, Waterloo IA 50702




STATE OF IOWA  
County of Black Hawk

On December 17, 2002, before me, Carol J. Chapman, personally appeared Jody L. Henson, Limited Signing Officer, personally known to me (or proved to me on the basis of satisfactory evidence) to be the person whose name is subscribed to the within instrument and acknowledged to me that she executed the same in her authorized capacity, and that by her signature on the instrument the person, or entity upon behalf of which the person acted, executed this instrument.

WITNESS my hand and official seal

Notary's Signature Carol J. Chapman  
Expiration Date: 12/08/2003  
2002-12-16



(Notary's Seal)

1 34

J

CHICAGO TITLE INSURANCE COMPANY  
COMMITMENT FOR TITLE INSURANCE  
SCHEDULE A (CONTINUED)

ORDER NO.: 1410 007862698 HL

5. THE LAND REFERRED TO IN THIS COMMITMENT IS DESCRIBED AS FOLLOWS:

LOT 13 IN GARVEY AND MILLETT'S SUBDIVISION OF LOTS 79 TO 84, IN FRANK DE LUGACH'S 79TH STREET ESTATES, A SUBDIVISION OF THE EAST 1/2 (EXCEPT THE RAILROAD RIGHT OF WAY AND EXCEPT THE EAST 500 FEET IMMEDIATELY WEST OF AND ADJOINING THE RAILROAD RIGHT OF WAY) OF THE NORTHWEST 1/4 OF SECTION 36, TOWNSHIP 38 NORTH, RANGE 12 EAST OF THE THIRD PRINCIPAL MERIDIAN, ALSO THE WEST 1/2 (EXCEPT RAILROAD RIGHT OF WAY) OF THE SOUTH EAST 1/4 OF SECTION 36, TOWNSHIP 38 NORTH, RANGE 12 EAST OF THE THIRD PRINCIPAL MERIDIAN, IN COOK COUNTY, ILLINOIS

