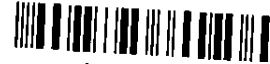


UNOFFICIAL COPY

0030320632

555/011 52 001 Page 1 of 2
2003-03-07 11:05:22
Cook County Recorder 26.50

RELEASE OF MORTGAGE
OR TRUST DEED
LOAN NO.: 0007947763



0030320632

DRAFTED BY:
Sylvia Zenkovich
ABN AMRO MORTGAGE GROUP
7159 Corklan Drive
Jacksonville, FL 32258

After Recording Mail To:
Andrew Lui
Tuyet B Lui
2116 Cedar Ave
Hanover Park, IL 60103

In consideration of the payment and full satisfaction of the debt secured by the Mortgage executed by ANDREW LUI AND TUYET B. LUI, HUSBAND AND WIFE as Mortgagor, and recorded on 01/16/2002 \$51.50 as document number 0020064592 in the Recorder's Office of COOK County, held by ABN-AMRO MORTGAGE GROUP, INC., as mortgagee the undersigned hereby releases said mortgage which formerly encumbered the described real property to wit:


Legal description enclosed herewith

Commonly known as 2116 Cedar Ave, Hanover Park IL 60103

PIN Number 06361070410000
PIN Number


The undersigned hereby warrants that it has full right and authority to release said mortgage as successor in interest to the original mortgagee.

Dated January 21, 2003
ABN-AMRO Mortgage Group, Inc.

By 
POLLY MC DONAGH
Loan Servicing Officer

STATE OF Florida) SS
COUNTY OF Duval)

The foregoing instrument was acknowledged before me on January 21, 2003 by POLLY MC DONAGH, Loan Servicing Officer the foregoing Officer of ABN-AMRO Mortgage Group, Inc. on behalf of said Bank.


Notary Public

LR663 005 P1N



Khahala Blount
MY COMMISSION # DD163755 EXPIRES
November 11, 2006
BONDED THRU TROY FAIN INSURANCE, INC

UNOFFICIAL COPY

0030320632

ORDER NO.: 1301 - 004284658
ESCROW NO.: 1301 - 004284658

1

STREET ADDRESS: 2116 CEDAR AVENUE
CITY: HANOVER PARK ZIP CODE: 60103 COUNTY: COOK
TAX NUMBER: 06-36-107-041-0000

Property of Cook County Clerk's Office

LEGAL DESCRIPTION:

PARCEL 1: LOT 25 AND THE WEST 1/2 OF LOT 26 IN BLOCK 14, IN GRANT HIGHWAY SUBDIVISION, ONTARIOVILLE, COOK COUNTY, ILLINOIS, BEING A PART OF THE WEST 1/2 OF SECTION 36, TOWNSHIP 41 NORTH, RANGE 9, EAST OF THE THIRD PRINCIPAL MERIDIAN, AS PER PLAT THEREOF REGISTERED MAY 7, 1925 AS DOCUMENT NUMBER 255219, IN COOK COUNTY, ILLINOIS.

PARCEL 2: THE EAST 1/2 OF LOT 26 AND ALL OF LOT 27 IN BLOCK 14, IN GRANT HIGHWAY SUBDIVISION, ONTARIOVILLE, COOK COUNTY, ILLINOIS, BEING A PART OF THE WEST 1/2 OF SECTION 36, TOWNSHIP 41 NORTH, RANGE 9, EAST OF THE THIRD PRINCIPAL MERIDIAN, AS PER PLAT THEREOF REGISTERED MAY 7, 1925 AS DOCUMENT NUMBER 255219, IN COOK COUNTY, ILLINOIS.

0020064500