


UNOFFICIAL COPY 0030446533

SKOKIE OFFICE  
COOK COUNTY  
RECORDER

1512/0065 87 006 Page 1 of 3  
2003-04-03 11:11:05  
Cook County Recorder 28.50

EUGENE "GENE" MOORE



Recording Requested By:  
T.D. SERVICE COMPANY

And When Recorded Mail To:  
T.D. Service Company  
1820 E. First St., Suite 300  
Santa Ana, CA 92705

MERS MIN#: 10001098000535749 PHONE#: (800) 435-7587

Loan#: 19048584 Service#: 2012725RL1



**SATISFACTION OF MORTGAGE**

KNOW ALL MEN BY THESE PRESENTS: that the undersigned, holder of a certain mortgage, whose parties, dates and recording information are below, does hereby acknowledge that it has received full payment and satisfaction of the same. Accordingly, the County Recorder is hereby authorized and directed to discharge the same upon the record of said mortgage.

Original Mortgagor: LAURA M HLADE AN UNMARRIED WOMAN  
Original Mortgagee: FIRST CHICAGO NBD MORTGAGE COMPANY,  
Mortgage Dated: OCTOBER 19, 1998  
Recorded on: OCTOBER 20, 1998  
as Instrument No. 98941913 in Book No. --- at Page No. ---

Property Address: 944 W GRACE ST F102, CHICAGO IL 60613-0000  
County of COOK, State of ILLINOIS  
PIN# 14-20-212-004, 14-202-212-006

Legal Description: See Attached Exhibit

IN WITNESS WHEREOF, THE UNDERSIGNED, BY THE OFFICER DULY AUTHORIZED, HAS DULY EXECUTED THE FOREGOING INSTRUMENT ON FEBRUARY 13, 2003

MORTGAGE ELECTRONIC REGISTRATION SYSTEMS INC., P.O. BOX 2026, FLINT, MI 48501

By: *Julie A. Yates*  
Julie A. Yates, Vice President

Unit 944-F102 and Parking Unit 42 as delineated on the Survey of the following described parcels of Real Estate:

**PARCEL 1:**

Lots 11, 12 and 13 in S.H. Kerfoot's Subdivision of the North West 1/4 of Block 7 in Laflin, Smith and Dyers Subdivision on the North East 1/4 (except 1.28 acres in the North East corner thereof) of Section 20, Township 40 North, Range 14 East of the Third Principal Meridian, in Cook County, Illinois.

**PARCEL 2:**

The West 1/4 of the South West 1/4 of Block 7 and also the West 100 feet of the East Three Quarters of the said South West 1/4 of said Block 7 (which said West 100 feet are otherwise known as Lot 3 in Stock's Subdivision of the East Three Quarters of the South West 1/4 of said Block 7): All in Laflin, Smith and Dyer's Subdivision of the North East 1/4 (except 1.28 acres in the North West corner thereof) of Section 20, Township 40 North, Range 14 East of the Third Principal Meridian (excepting streets from both parts of the foregoing description) in Cook County, Illinois;


which survey is attached as Exhibit "A" to the Declaration of Condominium Ownership recorded April 28, 1998 with the Recorder of Deeds of Cook County, Illinois as Document # 98338746 together with the applicable undivided percentage-interest in the Common Elements as shown on Exhibit B to the aforesaid Declaration of Condominium Ownership.


Loan#: 19048584  
Srv#: 2012725RL1  
Page 2

State of CALIFORNIA }  
County of ORANGE } ss.

On FEBRUARY 13, 2003 , before me, C. Batts, personally appeared Julie A. Yates, Vice President personally known to me (or proved to me on the basis of satisfactory evidence) to be the person(s) whose name(s) is/are subscribed to the within instrument and acknowledged to me that he/she/they executed the same in his/her/their authorized capacity(ies) and that by his/her/their signature(s) on the instrument the person(s), or the entity upon behalf of which the person(s) acted, executed the instrument.

Witness my hand and official seal.

  
\_\_\_\_\_  
(Notary Name): C. Batts



PREPARED BY: T.D. Service Company, 1820 E. First St., Suite 300  
Santa Ana, CA 92705, BA V. MA

Property of Cook County Clerk's Office