

UNOFFICIAL COPY

0030439008

0218/0146 05 001 Page 1 of 3  
2003-04-01 11:39:20  
Cook County Recorder 28.00

TRUSTEE'S DEED

THIS INDENTURE, dated **March 14, 2003** between **LASALLE BANK NATIONAL ASSOCIATION**, formerly known as LaSalle National Bank a National Banking Association, duly authorized to accept and execute trusts within the State of Illinois, not personally but as Trustee under the provisions of a deed or deeds in trust duly recorded and delivered to said Bank in pursuance of a certain Trust Agreement dated **October 13, 1964** and known as Trust Number **31062** party of the first part, and **Inland Four Flaggs Annex, L.L.C. c/o Inland Real Estate Corporation, 2901 Butterfield Road, Oak Brook, Illinois 60523** party/parties of the second part. WITNESSETH, that said



0030439008

(Reserved for Recorders Use Only)

party of the first part, in consideration of the sum of **TEN (\$10.00)** Dollars and other good and valuable consideration in hand paid, does hereby convey and **QUIT CLAIM** unto said party/parties of the second part, the following described real estate, situated in **Cook** County, Illinois, to-wit:

SEE EXHIBIT A ATTACHED HERETO FOR LEGAL DESCRIPTION

Commonly Known As: 9503 North Milwaukee Avenue, Niles, Illinois

Property Index Numbers: 09-14-200-033; 09-14-200-037

together with the tenements and appurtenances thereunto belonging.

TO HAVE AND TO HOLD, the same unto said party of the second part, and to the proper use, benefit and behoof, forever, of said party of the second part.

This deed is executed by the party of the first part, as Trustee, as aforesaid, pursuant to and in the exercise of the power and authority granted to and vested in it by the terms of said Deed or Deeds in Trust and the provisions of said Trust Agreement above mentioned, and of every other power and authority thereunto enabling. This deed is made subject to the liens of all trust deeds and/or mortgages upon said real estate, if any, recorded or registered in said county.

IN WITNESS WHEREOF, said party of the first part has caused its corporate seal to be hereto affixed, and has caused its name to be signed to these presents by one of its officers, the day and year first above written.

LASALLE BANK NATIONAL ASSOCIATION, as trustee and not personally,


By: Nancy A. Carlin  
Nancy A. Carlin  
Assistant Vice President

Prepared By: LASALLE BANK NATIONAL ASSOCIATION, 135 S. LASALLE ST, SUITE 2500, CHICAGO IL 60603

STATE OF ILLINOIS ) I, the undersigned, a Notary Public in and for said County and State, do hereby certify  
COUNTY OF COOK ) Nancy A. Carlin, Assistant Vice President of LaSalle Bank National Association personally known to me to be the same person whose name is subscribed to the foregoing instrument, appeared before me this day in person and acknowledged that said officer of said association signed and delivered this instrument as a free and voluntary act, for the uses and purposes therein set forth.


GIVEN under my hand and seal this 14th day of March, 2003

Tawana M. Foster  
NOTARY PUBLIC



MAIL TO:

Grobart & Levick  
770 Lake Cook Rd  
#150  
Deerfield IL 60015



SEND FUTURE TAX BILLS TO:

BOX 333-CT

8034530 D2 RF 10 F3

UNOFFICIAL COPY

EXHIBIT "A"

30439008

PARCEL 1:

THAT PART OF THE NORTH 1/2 OF SECTION 14, TOWNSHIP 41 NORTH, RANGE 12, EAST OF THE THIRD PRINCIPAL MERIDIAN, DESCRIBED AS FOLLOWS: BEGINNING AT THE INTERSECTION OF THE NORTH LINE OF BLOCK 4 OF SUPERIOR COURT COMMISSIONERS' DIVISION OF PART OF THE WEST 1/2 OF THE NORTHEAST 1/4 AND PART OF THE NORTHEAST 1/4 OF THE NORTHWEST 1/4 OF SECTION 14, WITH THE NORTHEASTERLY LINE OF MILWAUKEE AVENUE, AS WIDENED BY CONDEMNATION IN 60S10942, RECORDED SEPTEMBER 28, 1960, SAID INTERSECTION BEING 40.81 FEET EAST OF THE NORTHWEST CORNER OF SAID BLOCK 4; THENCE NORTHWESTWARD ALONG SAID NORTHEASTERLY LINE OF MILWAUKEE AVENUE FOR A DISTANCE OF 100.00 FEET; THENCE NORTHEASTWARD, AT RIGHT ANGLES TO SAID NORTHEASTERLY LINE OF MILWAUKEE AVENUE FOR A DISTANCE OF 30.70 FEET TO A POINT IN A LINE, WHICH IS 100.00 FEET (MEASURED AT RIGHT ANGLES) NORTH OF AND PARALLEL WITH SAID NORTH LINE OF BLOCK 4; THENCE EASTWARD ALONG SAID PARALLEL LINE FOR A DISTANCE OF 306.52 FEET; THENCE SOUTHWARD ALONG A LINE, WHICH IS PARALLEL WITH THE WEST LINE OF BLOCK 3 OF SAID SUPERIOR COURT COMMISSIONERS' DIVISION FOR A DISTANCE OF 100.8 FEET TO SAID NORTH LINE OF BLOCK 4; THENCE WESTWARD ALONG SAID NORTH LINE OF BLOCK 4 FOR A DISTANCE OF 271.80 FEET TO THE PLACE OF BEGINNING, (EXCEPT THAT PART THEREOF TAKEN FOR MILWAUKEE AVENUE,) IN COOK COUNTY, ILLINOIS.

PARCEL 2:

THAT PART OF BLOCK 4 OF SUPERIOR COURT PARTITION COMMISSIONERS' DIVISION OF PART OF THE WEST 1/2 OF THE NORTHEAST 1/4 AND PART OF THE NORTHEAST 1/4 OF THE NORTHWEST 1/4 OF SECTION 14, TOWNSHIP 41 NORTH, RANGE 12, EAST OF THE THIRD PRINCIPAL MERIDIAN, DESCRIBED AS FOLLOWS: BEGINNING AT THE INTERSECTION OF THE NORTH LINE OF SAID BLOCK 4, WITH THE NORTHEASTERLY LINE OF MILWAUKEE AVENUE, AS WIDENED BY CONDEMNATION IN 60S10942, RECORDED SEPTEMBER 28, 1960 SAID INTERSECTION BEING 40.81 FEET EAST OF THE NORTHWEST CORNER OF SAID BLOCK 4; THENCE SOUTHEASTWARD ALONG THE NORTHEASTERLY LINE OF MILWAUKEE AVENUE FOR A DISTANCE OF 99.43 FEET MORE OR LESS, TO AN INTERSECTION WITH A LINE, WHICH IS 81.00 FEET (MEASURED AT RIGHT ANGLES) SOUTH OF AND PARALLEL WITH SAID NORTH LINE OF BLOCK 4; THENCE EASTWARD ALONG SAID PARALLEL LINE FOR A DISTANCE OF 210.88 FEET; THENCE NORTHWARD ALONG A LINE, WHICH IS PARALLEL WITH THE WEST LINE OF BLOCK 3 OF SAID SUPERIOR COURT COMMISSIONERS' DIVISION FOR A DISTANCE OF 81.06 FEET TO SAID NORTH LINE OF BLOCK 4; THENCE WESTWARD ALONG SAID NORTH LINE OF BLOCK 4 FOR A DISTANCE OF 271.80 FEET TO THE PLACE OF BEGINNING, IN COOK COUNTY, ILLINOIS.

PROPERTY ADDRESS: 9503 NORTH MILWAUKEE, NILES, ILLINOIS

P.I.N.s 09-14-200-033-0000  
09-14-200-037-0000

# UNOFFICIAL COPY

## STATEMENT BY GRANTOR AND GRANTEE

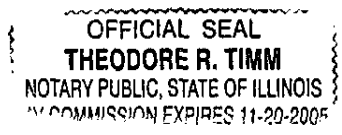
30439008

The grantor or his agent affirms that, to the best of his knowledge, the name of the grantee shown on the deed or assignment of beneficial interest in a land trust is either a natural person, an Illinois corporation or foreign corporation authorized to do business or acquire and hold title to real estate in Illinois, a partnership authorized to do business or acquire and hold title to real estate in Illinois, or other entity recognized as a person and authorized to do business or acquire and hold title to real estate under the laws of the State of Illinois.

Dated March 11<sup>th</sup>, 2003 Signature: Grobant + Leick, LLC  
By [Signature], Counsel  
Grantor or Agent for Grantor

Subscribed and sworn to before me by the said AGENT, MICHAEL LEVICK this 11<sup>th</sup> day of MARCH 2003

[Signature]  
Notary Public

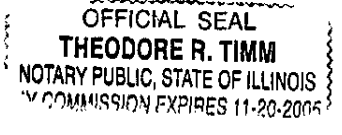


The grantee or his agent affirms and verifies that the name of the grantee shown on the deed or assignment of beneficial interest in a land trust is either a natural person, an Illinois corporation or foreign corporation authorized to do business or acquire and hold title to real estate in Illinois, a partnership authorized to do business or acquire and hold title to real estate in Illinois, or other entity recognized as a person and authorized to do business or acquire and hold title to real estate under the laws of the State of Illinois.

Dated March 11, 2003, 2003 Signature: Grobant + Leick, LLC  
By [Signature], Counsel  
Grantee or Agent for Grantee

Subscribed and sworn to before me by the said AGENT, MICHAEL LEVICK this 11<sup>th</sup> day of MARCH 2003

[Signature]  
Notary Public



NOTE: Any person who knowingly submits a false statement concerning the identity of a grantee shall be guilty of a Class C misdemeanor for the first offense and of a Class A misdemeanor for subsequent offenses.

[Attach to deed or ABI to be recorded in Cook County, Illinois, if exempt under provisions of Section 4 of the Illinois Real Estate Transfer Tax Act.]