

UNOFFICIAL COPY 00306789

Recording Requested By:
Wells Fargo Home Mortgage, Inc.

0054/0148 02 001 Page 1 of 3
2000-05-02 16:09:09
Cook County Recorder 25.50

When Recorded Return To:

Manisha Harisingh Maskay
1127 W Cornelia #c
Chicago, IL 60657



00306789

SATISFACTION



Wells Fargo Home Mortgage, Inc. #7600887 "MASKAY" Lender ID:328/033/656655 Cook, Illinois
KNOW ALL MEN BY THESE PRESENTS that NORWEST MORTGAGE, INC., A CALIFORNIA CORPORATION F/K/A NORWEST MORTGAGE, INC., A MINNESOTA CORPORATION holder of a certain mortgage, whose parties dates and recording information are below, does hereby acknowledge that it has received full payment and satisfaction of the same, and in consideration thereof, does hereby cancel and discharge said mortgage.

Original Mortgagor: MANISHA HARISINGH MASKAY AND RAJAN L HARISINGH MASKAY WIFE AND HUSBAND,

Original Mortgagee: NORWEST MORTGAGE, INC.

Dated: 03/08/99 and Recorded 03/10/99 as Instrument No. 99229467 in the County of COOK State of ILLINOIS

Legal: See attached legal description


Assessor's/Tax ID No.: 14-20-408-038-0000

Property Address: 1127 W Cornelia #c, Chicago, IL, 60657

IN WITNESS WHEREOF, the undersigned, by the officer duly authorized, has duly executed the foregoing instrument.

Norwest Mortgage, Inc., a California corporation f/k/a Norwest Mortgage, Inc., a Minnesota corporation

On April 14, 2000

By: 
JUDITH I. NYBECK, ASST. SECRETARY

Handwritten initials and signatures in the bottom right corner.


UNOFFICIAL COPY

00306789


Page 2 Satisfaction

STATE OF Minnesota
COUNTY OF Hennepin

ON April 14, 2000, before me, the undersigned, a Notary Public in and for Hennepin County, in the State of Minnesota, personally appeared Judith I. Nybeck, Asst. Secretary, personally known to me (or proved to me on the basis of satisfactory evidence) to be the person(s) whose name is subscribed to the within instrument and acknowledged to me that he/she/they executed the same in his/her/their authorized capacity, and that by his/her/their signatures on the instrument the person(s), or the entity upon which the person(s) acted, executed the instrument.



Notary Public
Notary Expires: 01/31/2005



(This area for notarial seal)

Prepared By: J.I. Nybeck, 2051 Killebrew Dr #500, Bloomington, MN 55425 Ph#: 800-288-3212

KJD-20000417-0034 ILCOOK COOK IL BAT: 3031/7630007 KILSOM1

Property of Cook County Clerk's Office

LEGAL DESCRIPTION

THE LAND REFERRED TO IN THIS COMMITMENT IS DESCRIBED AS FOLLOWS:

THE NORTH 33.50 FEET OF THAT PART DESCRIBED AS FOLLOWS:

BEGINNING ON THE EASTERLY LINE 220.16 FEET NORTH OF THE SOUTHEAST CORNER AND LYING SOUTH OF A LINE PERPENDICULAR TO SAID EASTERLY LINE OF THE FOLLOWING:

THAT PART OF THE FOLLOWING DESCRIBED TRACT OF LAND LYING NORTH OF AND ADJOINING THE NORTH LINE OF NEWPORT AVENUE AND SOUTH OF AND ADJOINING THE SOUTH LINE OF CORNELIA AVENUE DESCRIBED AS FOLLOWS:

THAT PART OF LOT 4 IN ASSESSOR'S DIVISION OF THE NORTHWEST 1/4 OF THE SOUTH EAST 1/4 OF SECTION 20, TOWNSHIP 40 NORTH, RANGE 14, EAST OF THE THIRD PRINCIPAL MERIDIAN, DESCRIBED AS FOLLOWS:

A STRIP OF LAND 25 FEET OF EACH SIDE AND PARALLEL TO THE FOLLOWING DESCRIBED CENTER LINE:

COMMENCING AT A POINT ON THE SOUTH LINE OF SAID LOT 4, WHICH IS 201.8 FEET EAST OF THE SOUTHWEST CORNER OF SAID LOT 4; THENCE NORTHEASTERLY 301.2 FEET; THENCE NORTHEASTERLY ON A 2 DEGREE CURVE TO THE LEFT 725 FEET TO A POINT ON THE NORTH LINE OF SAID LOT 4, WHICH IS 585.8 FEET EAST OF THE NORTHWEST CORNER OF SAID LOT 4, IN COOK COUNTY, ILLINOIS.

Property of Cook County Clerk's Office