

UNOFFICIAL COPY

**COOK COUNTY
RECORDER
EUGENE "GENE" MOORE
BRIDGEVIEW OFFICE**

This space reserved for Recorder's use only.

00312846

3442/0015 80 002 Page 1 of 9
2000-05-04 09:53:47
Cook County Recorder 37.50



00312846


①

250094

Property of Cook County Clerk's Office


PREPARED BY:

DANIEL E. FAJERSTEIN
MATLIN & FAJERSTEIN
555 SKOKIE BOULEVARD
SUITE 500
NORTHBROOK, ILLINOIS
60062

COUNTY TAX  REVENUE STAMP	COOK COUNTY REAL ESTATE TRANSACTION TAX MAY. -3.00	# 0000000144	REAL ESTATE TRANSFER TAX
			0038650
			FP351019

AFTER RECORDING, RETURN TO:

EDWARD GRABILL
707 SKOKIE BOULEVARD
NORTHBROOK, ILLINOIS
60602

STATE TAX  COOK COUNTY	STATE OF ILLINOIS MAY. -3.00	# 0000000146	REAL ESTATE TRANSFER TAX
			0073300
			FP351010



**PARTIAL ASSIGNMENT AND ASSUMPTION OF GROUND LEASE
AND SPECIAL WARRANTY DEED**

This Partial Assignment and Assumption of Ground Lease and Special Warranty Deed (this "Agreement") is made as of this 28th day of April, 2000, by and between **RKZ VENTURE GROUP, L.L.C.**, an Illinois limited liability company, whose address is 8410 West Bryn Mawr Avenue, Chicago, Illinois 60631 ("Assignor/Grantor"), **DENNIS CULLEN and CHERYL CULLEN** whose address is 2630 Crabtree Lane, Northbrook, Illinois 60062 (Assignee/Grantee").

Assignor/Grantor, for and in consideration of the sum of Ten and No/Dollars (\$10.00) and other good and valuable consideration in hand paid by Assignee/Grantee, the receipt of which is hereby acknowledged, by these presents does REMISE, RELEASE, ALIEN AND CONVEY, AND ASSIGN, unto

990

Assignee/Grantee, as husband and wife, not as Joint Tenants or as Tenants in Common but as Tenants by the Entirety, the Property, situated in the County of Cook and State of Illinois known and described as Exhibit "A" attached hereto and made a part hereof (collectively, the "Property").

Together with the exclusive right to use and enjoy the Limited Common Area appurtenant to the Building Site and legally described on Exhibit "B" attached hereto and by this reference made a part hereof (the "Limited Common Area"), in accordance with the provisions of the Declaration. Together with all and singular hereditaments and appurtenances thereunto belonging, or in anywise appertaining, and the reversion or reversions, remainder or remainders, rents, issues and profits thereof, and all the estate, right, title, interest, claim or demand whatsoever, of Assignor/Grantor, either in law or equity of, in and to the Property, with the hereditaments and appurtenances (but excluding fee simple title to the land):

TO HAVE AND TO HOLD, the Property, with the appurtenances, unto Assignee/Grantee.

And Assignor/Grantor, for itself and its successors, does covenant, promise and agree to and with Assignee/Grantee and its successors, that it has not done or suffered to be done, anything whereby the Property is, or may be, in any manner encumbered or charged, except as recited in this Agreement; and that it WILL WARRANT AND DEFEND the Property against all persons lawfully claiming or to claim the same, by, through or under it, subject only to:

- (1) general real estate taxes not due and payable as of the date of Closing;
- (2) the Ground Lease, including all amendments and exhibits;
- (3) the Declaration, including all amendments and exhibits;
- (4) applicable zoning and building laws and ordinances and other ordinances of record;
- (5) encroachments, if any;
- (6) acts done or suffered by Purchaser or anyone claiming by, through or under Purchaser;
- (7) utility easements, if any, whether recorded or unrecorded;
- (8) covenants, conditions, restrictions, easements, declarations and agreements of record, including, without limitation, those set forth on the Final Subdivision Plat and Final Planned Unit Development Plat of Royal Ridge recorded with the Office of the Recorder of Deeds of Cook County, Illinois on November 3, 1997 as Document No. 97818381 provided that such provisions will not materially affect the use of the premises; and
- (9) liens and other matters of title over which Ticor Title Insurance Company is willing to insure without cost to Assignee/Grantee.

appeared before me this day in person and acknowledged that he signed and delivered the instrument as his free and voluntary act and the free and voluntary act of such limited liability company, for the uses and purposes set forth therein.

GIVEN under my hand and notarial seal this 28th day of April, 2000.

Laura Lee Shields

Notary Public

My Commission expires:

Send subsequent tax bills to:

Dennis Cullen and Cheryl Cullen
811 Turnberry Lane
Northbrook, Illinois 60062


Property of Cook County Clerk's Office



ACCEPTANCE AND ASSUMPTION BY ASSIGNEE/GRANTEE

The undersigned, Assignee/Grantee, hereby accepts the assignment of the Property from Assignor/Grantor and joins in the execution of this Agreement for the purpose of agreeing to assume those rights and obligations of the Lessee pursuant to the terms of the Ground Lease as described in this Agreement and to agree to the other terms and provisions of this Agreement.

Property of Cook County Clerk's Office



Dennis Cullen




Cheryl Cullen

STATE OF ILLINOIS)
 SS)
COUNTY OF COOK)

I, David P. Jones, a notary public, in and for the County and State aforesaid, DO HEREBY CERTIFY **Dennis Cullen and Cheryl Cullen**, personally known to me to be the same persons whose names are subscribed to the foregoing instrument, appeared before me this day in person and acknowledged that they signed and delivered the instrument as their own free and voluntary act, for the uses and purposes set forth therein.

GIVEN under my hand and notarial seal this 28th day of April, 2000.



Notary Public

My Commission Expires:

LEGAL DESCRIPTION

EXHIBIT "A"

PARCEL I:

AN UNDIVIDED 1/151 INTEREST IN (I) THAT CERTAIN GROUND LEASE DATED AS OF NOVEMBER 22, 1996, BY AND BETWEEN COLE TAYLOR BANK, AS SUCCESSOR-TRUSTEE TO HARRIS TRUST AND SAVINGS BANK UNDER TRUST AGREEMENT DATED APRIL 29, 1991 AND KNOWN AS TRUST NO. 94707, AS LESSOR ("LESSOR"), AND ASSIGNOR/GRANTOR, AS LESSEE, AND RECORDED IN THE OFFICE OF THE RECORDER OF DEEDS OF COOK COUNTY, ILLINOIS ON DECEMBER 9, 1996 AS DOCUMENT NO. 96927871, AS AMENDED BY THAT CERTAIN FIRST AMENDMENT TO GROUND LEASE DATED AS OF JANUARY 6, 1997 BY AND BETWEEN LESSOR AND ASSIGNOR/GRANTOR, AND RECORDED IN THE OFFICE OF THE RECORDER OF DEEDS OF COOK COUNTY, ILLINOIS ON FEBRUARY 28, 1997 AS DOCUMENT NO. 97141059, AS AMENDED BY THAT CERTAIN JOINDER TO GROUND LEASE DATED AS OF NOVEMBER 7, 1997 BY THE ROYAL RIDGE HOMEOWNERS ASSOCIATION, AN ILLINOIS NOT FOR PROFIT CORPORATION, AND RECORDED IN THE OFFICE OF THE RECORDER OF DEEDS OF COOK COUNTY, ILLINOIS ON NOVEMBER 12, 1997 AS DOCUMENT NO. 97846934, AND AS FURTHER AMENDED FROM TIME TO TIME (COLLECTIVELY, THE "GROUND LEASE"); AND (II) THE LEASEHOLD ESTATE IN THE PREMISES (THE "PREMISES"), LEGALLY DESCRIBED AS:

LOT 1 IN ROYAL RIDGE SUBDIVISION, BEING A SUBDIVISION OF PART OF THE WEST HALF OF SECTION 14, TOWNSHIP 42 NORTH, RANGE 12, EAST OF THE THIRD PRINCIPAL MERIDIAN, IN THE VILLAGE OF NORTHBROOK, COOK COUNTY, ILLINOIS, PURSUANT TO THE PLAT THEREOF RECORDED IN THE OFFICE OF THE RECORDER OF DEEDS OF COOK COUNTY, ILLINOIS ON NOVEMBER 3, 1997 AS DOCUMENT NO. 97818381.

COMMONLY KNOWN AS TECHNY PARCEL E-1 LOCATED ON THE EAST SIDE OF WAUKEGAN ROAD, SOUTH OF TECHNY ROAD, IN NORTHBROOK, ILLINOIS.

PERMANENT INDEX NUMBERS: 04-14-301-004 and 04-14-301-005

EACH WITH RESPECT SOLELY TO THE BUILDING SITE IDENTIFIED AND LEGALLY DESCRIBED AS FOLLOWS:

BUILDING SITE 87

BEING THAT PART OF LOT 1 IN THE PLANNED UNIT DEVELOPMENT OF ROYAL RIDGE, BEING A SUBDIVISION OF PART OF THE WEST HALF OF SECTION 14, TOWNSHIP 42 NORTH, RANGE 12 EAST OF THE THIRD PRINCIPAL MERIDIAN ACCORDING TO THE PLAT THEREOF RECORDED NOVEMBER 3, 1997 AS DOCUMENT NUMBER 97818381, DESCRIBED AS FOLLOWS: COMMENCING AT THE SOUTHEAST CORNER OF SAID LOT 1; THENCE NORTH 01 DEGREES 04 MINUTES 54 SECONDS EAST ALONG THE EAST LINE OF SAID LOT 1 A DISTANCE OF 1562.68 FEET; THENCE NORTH 88 DEGREES 55 MINUTES 06 SECONDS WEST 159.63 FEET TO THE EXTERIOR CORNER OF A CONCRETE FOUNDATION FOR A RESIDENCE (KNOWN AS 811 TURNBERRY LANE), FOR A PLACE OF BEGINNING; THENCE ALONG A LINE FOLLOWING THE NEXT EIGHTEEN (18) COURSES AND DISTANCES COINCIDENT WITH THE EXTERIOR FOUNDATION WALL OF SAID RESIDENCE; 1) SOUTH 3 DEGREES 59 MINUTES 26 SECONDS EAST, 48.77 FEET; 2) SOUTH 86 DEGREES 00 MINUTES 34 SECONDS WEST, 11.17 FEET; 3) SOUTH 3 DEGREES 59 MINUTES 26 SECONDS EAST, 5.62 FEET; 4) SOUTH 41 DEGREES 00 MINUTES 34 SECONDS WEST, 8.27 FEET; 5) SOUTH 86 DEGREES 00 MINUTES 34 SECONDS WEST, 14.62 FEET; 6) SOUTH 3 DEGREES 59 MINUTES 26 SECONDS EAST, 1.83 FEET; 7) SOUTH 86 DEGREES 00 MINUTES 34 SECONDS WEST, 5.00 FEET; 8) SOUTH 3 DEGREES 59 MINUTES 26 SECONDS EAST, 8.00 FEET; 9) SOUTH 86 DEGREES 00 MINUTES 34 SECONDS WEST, 20.00 FEET; 10) NORTH 3 DEGREES 59 MINUTES 26 SECONDS WEST, 23.02 FEET; 11) SOUTH 86 DEGREES 00 MINUTES 34 SECONDS WEST, 2.67 FEET; 12) NORTH 3 DEGREES 59 MINUTES 26 SECONDS WEST, 15.83 FEET; 13) NORTH 86 DEGREES 00 MINUTES 34 SECONDS EAST, 2.67 FEET; 14) NORTH 3 DEGREES 59 MINUTES 26 SECONDS WEST, 10.66 FEET; 15) NORTH 86 DEGREES 00 MINUTES 34 SECONDS EAST, 12.17 FEET; 16) SOUTH 3 DEGREES 59 MINUTES 26 SECONDS EAST, 2.00 FEET; 17) NORTH 86 DEGREES 00 MINUTES 34 SECONDS EAST, 20.92 FEET; 18) NORTH 3 DEGREES 59 MINUTES 26 SECONDS WEST, 22.56 FEET; THENCE NORTH 86 DEGREES 00 MINUTES 34 SECONDS EAST, 23.55 FEET TO THE PLACE OF BEGINNING, CONTAINING 2793 SQUARE FEET, IN COOK COUNTY, ILLINOIS (THE "BUILDING SITE") BUILDING SITE COMMONLY KNOWN AS 811 TURNBERRY LANE, NORTHBROOK, ILLINOIS.

PARCEL II:

FEE SIMPLE TITLE IN AND TO THE BUILDING AND ALL IMPROVEMENTS (BUT EXCLUDING THE LAND) LOCATED ON THE BUILDING SITE LEGALLY DESCRIBED HEREIN (INCLUDING ANY PORTION OF SUCH BUILDING AND IMPROVEMENTS WHICH IS LOCATED ON PORTIONS OF THE COMMON AREA (AS DEFINED IN THAT CERTAIN DECLARATION OF COVENANTS, CONDITIONS, RESTRICTIONS, EASEMENTS AND RIGHTS FOR THE ROYAL RIDGE SUBDIVISION DATED AS OF NOVEMBER 3, 1997, AND RECORDED WITH THE OFFICE OF THE RECORDER OF DEEDS OF COOK COUNTY, ILLINOIS ON NOVEMBER 3, 1997 AS DOCUMENT NO. 97820006 (THE "DECLARATION")), WHICH IMPROVEMENTS CONSIST OF A DWELLING UNIT (AS DEFINED IN THE DECLARATION), SUBJECT TO THE TERMS AND PROVISIONS OF THE GROUND LEASE.

PARCEL III:

EASEMENTS APPURTENANT TO PARCELS 1 AND 2 FOR THE BENEFIT OF SUCH PARCELS AS SET FORTH IN THE AFORESAID DECLARATION.

EXHIBIT "B"

LIMITED COMMON AREA FOR BUILDING SITE 87

THAT PART OF LOT 1 IN THE PLANNED UNIT DEVELOPMENT OF ROYAL RIDGE, BEING A SUBDIVISION OF PART OF THE WEST HALF OF SECTION 14, TOWNSHIP 42 NORTH, RANGE 12 EAST OF THE THIRD PRINCIPAL MERIDIAN ACCORDING TO THE PLAT THEREOF RECORDED NOVEMBER 3, 1997 AS DOCUMENT NUMBER 97818381, DESCRIBED AS FOLLOWS: COMMENCING AT THE SOUTHEAST CORNER OF SAID LOT 1; THENCE NORTH 01 DEGREES 04 MINUTES 54 SECONDS EAST ALONG THE EAST LINE OF SAID LOT 1 A DISTANCE OF 1562.68 FEET; THENCE NORTH 88 DEGREES 55 MINUTES 06 SECONDS WEST 159.63 FEET TO THE EXTERIOR CORNER OF A CONCRETE FOUNDATION FOR A RESIDENCE (KNOWN AS 811 TURNBERRY LANE), THENCE SOUTH 3 DEGREES 59 MINUTES 26 SECONDS EAST, 48.77 FEET FOR A PLACE OF BEGINNING; THENCE CONTINUEING SOUTH 3 DEGREES 59 MINUTES 26 SECONDS EAST, 21.30 FEET; THENCE SOUTH 86 DEGREES 00 MINUTES 34 SECONDS WEST, 36.64 FEET; THENCE ALONG A LINE FOLLOWING THE NEXT SIX (6) COURSES AND DISTANCES COINCIDENT WITH THE EXTERIOR FOUNDATION WALL OF SAID RESIDENCE; 1) NORTH 3 DEGREES 59 MINUTES 26 SECONDS WEST, 8.00 FEET; 2) NORTH 86 DEGREES 00 MINUTES 34 SECONDS EAST, 5.00 FEET; 3) NORTH 3 DEGREES 59 MINUTES 26 SECONDS WEST, 1.83 FEET; 4) NORTH 86 DEGREES 00 MINUTES 34 SECONDS EAST, 14.62 FEET; 5) NORTH 41 DEGREES 00 MINUTES 34 SECONDS EAST, 8.27 FEET; 6) NORTH 3 DEGREES 59 MINUTES 26 SECONDS WEST, 5.62 FEET; THENCE NORTH 86 DEGREES 00 MINUTES 34 SECONDS EAST, 11.17 FEET TO THE PLACE OF BEGINNING, IN COOK COUNTY, ILLINOIS.