

UNOFFICIAL COPY

00335711

22/4/004 49 001 Page 1 of 2
2000-05-11 10:03:56
Cook County Recorder 43.50



DISCHARGE OF MORTGAGE

A certain Mortgage dated December 8, 1997, was made by


Thomas L. Boeman and
Susan E. Boeman #49348700

to Provident Mortgage Corp. T/A Court Square Funding Group, Inc. tm,

This mortgage was made to secure payment of \$135,200.00 and interest. It was recorded or registered in the office of the county recording officer of Cook County, Illinois on December 16, 1997, in mortgage book 4722 on page 0312. The property address is 2723 W. Ainslie Street, Chicago, Illinois. Parcel #13-12-416-40.

92695

This Mortgage has been PAID IN FULL or otherwise SATISFIED and DISCHARGED. It may now be discharged of record. This means that this Mortgage is now canceled and void.




I sign and CERTIFY to this Satisfaction/ Discharge of Mortgage on 29 December, 1999,

Witnessed or Attested by:

[Signature]

Patricia A. Hansel



[Signature]


Seal

Barry E. Malcolm, Vice President

State of Maryland, County of BALTIMORE

I CERTIFY that on this 29th day of December, 1999 before me, the subscriber, personally appeared Barry E. Malcolm, who acknowledged being the Vice President of Provident Mortgage Corp., the holder of the Deed of Trust/Mortgage referred to above and executed the foregoing DISCHARGE OF MORTGAGE referred to above and executed the foregoing certificate of satisfaction for the purposes therein contained and that the facts set forth therein are true.

WITNESS my hand and notarial seal



[Signature]

NOTARY PUBLIC- Beth Connolly

My commission expires: 01/01/01

UNOFFICIAL COPY

LEGAL DESCRIPTION

EXHIBIT "A"

00335711

File No.: 92695

Lot 4 (except the part lying north of a line drawn from a point the west line of said lot which is 6.33 feet south of northwest corner thereof to a point of the east line of said lot which is 6.37 feet south of the northeast corner thereof) in Calumet Park View subdivision of part of the southeast $\frac{1}{4}$ of the southwest $\frac{1}{4}$ south of Indian boundary line in section 33, township 37 north, range 14, east of the third principal meridian, in Cook County, Illinois as per plat document number 9034928 recorded September 15, 1925 in Cook County, Illinois

Property of Cook County Clerk's Office