


SATISFACTION AND RELEASE
OF MECHANIC'S LIEN



00364181

STATE OF ILLINOIS)
) SS.
COUNTY OF COOK)

Pursuant to and in compliance with the Illinois statute relating to mechanic's liens, and for the sum of \$53,907.50, and other good and valuable consideration, the receipt of which is hereby acknowledged, the undersigned, on behalf of R.W. Collins Company, an Illinois Corporation, does hereby acknowledge satisfaction and release of the claim for lien, against the owner, contract purchaser, contract seller, mortgagee(s) and other lienholder(s) as may exist regarding the following described property, to wit:

SEE LEGAL DESCRIPTION ATTACHED HERETO AS EXHIBIT A
AND INCORPORATED HEREIN BY REFERENCE

PIN # 17-05-413-017	17-05-413-018	17-05-413-019
17-05-413-020	17-05-413-021	17-05-413-022
17-05-413-023	17-05-413-024	17-05-413-025
17-05-413-026	17-05-413-027	17-05-413-028
17-05-413-029	17-05-413-030	17-05-413-031
17-05-413-032	17-05-413-033	17-05-413-034
17-05-413-035	17-05-413-036	17-05-413-037
17-05-413-038	17-05-413-039	17-05-413-040
17-05-413-041	17-05-413-043	

COOK COUNTY
RECORDER
EUGENE "GENE" MOORE
BRIDGEVIEW OFFICE

COMMONLY KNOWN AS: 850 N. Ogden, Chicago, Illinois

IN WITNESS WHEREOF, the undersigned has signed this instrument on this 17th day of May, 2000.

ATTEST:

R.W. Collins Company

By: *R.W. Collins*

Chairman

By: *Shirley Chetler*

Vice President



Carol Corbo
5-19-00

UNOFFICIAL COPY

00364181

Page 2 of 8

This Instrument was acknowledged before me on May 19, 2000, by

Ann H. Collins

and

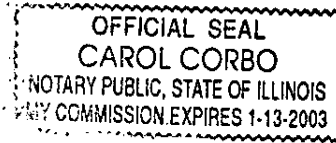
Kimberly C. Shettel

, Chairman and

Vice President of R.W. Collins Co.

Carol Corbo

Notary Public



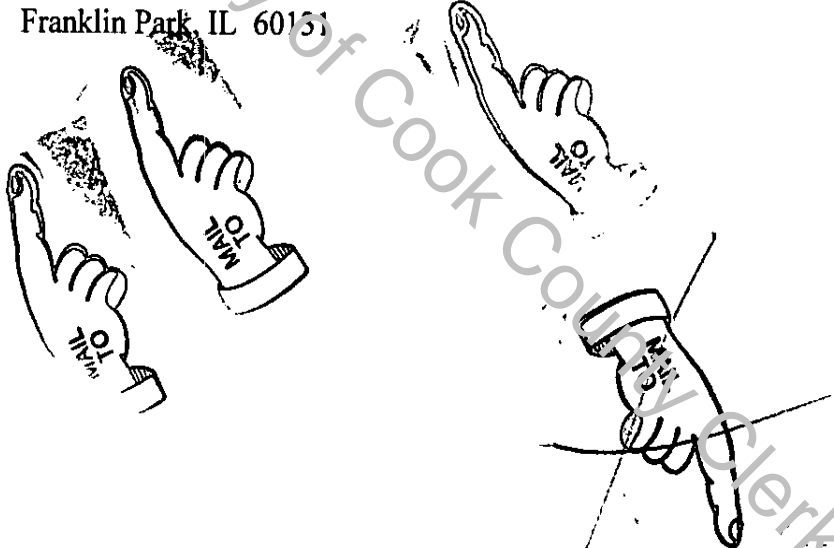
This instrument was prepared by:

John S. Saletta

Lavelle, Motta, Klopfenstein & Saletta

9240 W. Belmont Ave., Suite 200

Franklin Park, IL 60131



Property of Cook County Clerk's Office

EXHIBIT "A"

LEGAL DESCRIPTION

PARCEL 1:

LOTS 10, 11, 14, 13, 12, 11, 10, 9, 8, 7, 6, 5, 4, 3 AND LOT 2 EXCEPT THE NORTH 25 FEET THEREOF IN BLOCK 6 IN ELSTON'S ADDITION TO CHICAGO IN THE WEST 1/2 OF THE SOUTH-EAST 1/4 OF SECTION 5, TOWNSHIP 39 NORTH, RANGE 14 EAST OF THE THIRD PRINCIPAL MERIDIAN, IN COOK COUNTY, ILLINOIS.

ALSO

LOT 17 IN BLOCK 6 IN ELSTON'S ADDITION TO CHICAGO IN SECTIONS 4 AND 5 TOWNSHIP 39 NORTH, RANGE 14 EAST OF THE THIRD PRINCIPAL MERIDIAN, IN COOK COUNTY, ILLINOIS.

ALSO

LOT 18 IN BLOCK 6 IN ELSTON'S ADDITION TO CHICAGO IN SECTIONS 4 AND 5 TOWNSHIP 39 NORTH, RANGE 14 EAST OF THE THIRD PRINCIPAL MERIDIAN, IN COOK COUNTY, ILLINOIS.

ALSO

PARCEL 2:

LOT 2 EXCEPT THAT PART THEREOF WHICH LIES WEST OF A FIFTY FOOT LINE WEST OF THE WEST LINE OF CARPENTER STREET, IN JOHN J. KOWALSKI'S SUBDIVISION OF LOT 16 1/2 IN ASSessor'S DIVISION OF BLOCK 6 IN ELSTON'S ADDITION TO CHICAGO, A SUBDIVISION IN SECTION 5, TOWNSHIP 39 NORTH, RANGE 14 EAST OF THE THIRD PRINCIPAL MERIDIAN, IN COOK COUNTY, ILLINOIS.

ALSO

LOT 2 EXCEPT THAT PART THEREOF WHICH LIES WEST OF A FIFTY FOOT LINE WEST OF THE WEST LINE OF CARPENTER STREET AND EXCEPT THAT PART OF SAID LOT 2 TAKEN FOR THE OPENING OF OGDEN AVENUE, IN JOHN J. KOWALSKI'S SUBDIVISION OF LOT 16 1/2 IN AN ASSessor'S DIVISION OF BLOCK 6 IN ELSTON'S ADDITION TO CHICAGO, A SUBDIVISION IN SECTION 5, TOWNSHIP 39 NORTH, RANGE 14 EAST OF THE THIRD PRINCIPAL MERIDIAN, IN COOK COUNTY, ILLINOIS.

95150870

Property of Cook County Clerk's Office

UNOFFICIAL COPY

Property of Cook County Clerk's Office

95150570

ALSO

SECTION 5, TOWNSHIP 39 NORTH, RANGE 14 EAST OF THE THIRD PRINCIPAL MERIDIAN.

LOTS 19, 20 AND 21 IN BLOCK 6 IN EASTON'S ADDITION TO CHICAGO.

PARCEL 4

ALSO

SECTION 5, TOWNSHIP 39 NORTH, RANGE 14 EAST OF THE THIRD PRINCIPAL MERIDIAN.

THE SOUTH 20 FEET OF THE EAST 100 FEET OF BLOCK 6 EXCEPT THAT PART

THAT BORN TAKEN FOR THE OPENING OF OGDEN AVENUE IN EASTON'S ADDITION

TO CHICAGO IN SECTION 5, TOWNSHIP 39 NORTH, RANGE 14 EAST OF THE THIRD

PRINCIPAL MERIDIAN, OTHERWISE DESCRIBED AS LOT 3 EXCEPT SO MUCH AS

LIES WEST OF A LINE 100 FEET WEST OF CARPENTER STREET AND EXCEPT THAT

PART OF SAID LOT 3 TAKEN FOR THE OPENING OF OGDEN AVENUE IN JOHN

KOWALSKI'S SUBDIVISION OF LOT 16 1/2 IN THE ASSessor'S DIVISION OF

BLOCK 6 IN EASTON'S ADDITION TO CHICAGO IN SECTION 5, TOWNSHIP 39

NORTH, RANGE 14 EAST OF THE THIRD PRINCIPAL MERIDIAN, IN COOK COUNTY,

ILLINOIS.

ALSO

PARCEL 5

ALSO

SECTION 5, TOWNSHIP 39 NORTH, RANGE 14 EAST OF THE THIRD PRINCIPAL MERIDIAN.

LOTS 1, 2, 3 AND THE SOUTH 16 FEET OF LOT 4 EXCEPT THAT PART OF SAID

LOT 4 TAKEN AND CONVEYED FOR THE OPENING AND EXTENDING OF OGDEN

AVENUE IN THE COUNTY COURT OF COOK COUNTY, ILLINOIS AS CASE NO. 4262

IN THE 1880'S AND COMPANY'S SUBDIVISION OF LOTS 7, 10, 11 AND THAT PART

OF LOTS 2, 3 AND 6 LYING SOUTH OF THE RAILROAD RIGHT OF WAY IN BLOCK 6

IN WRIGHT'S ADDITION TO CHICAGO, AND THAT PART OF BLOCK 6 IN EASTON'S

ADDITION TO CHICAGO, LYING NORTH OF THE SOUTH 100 FEET THEREOF AND

SOUTH OF SAID RAILROAD RIGHT OF WAY IN SECTION 5, TOWNSHIP 39 NORTH,

RANGE 14 EAST OF THE THIRD PRINCIPAL MERIDIAN.

ALSO

UNOFFICIAL COPY

PARCEL 5:

LOTS 22, 23, 24, 26 TO 31 INCLUSIVE TAKEN AS A TRACT EXCEPT THAT PART OF SAID LOTS LYING NORTH OF THE SOUTH END OF THE CHICAGO AND NORTH WESTERN RAILWAY COMPANY IN ASSASSOR'S DIVISION OF BLOCK 6 IN EASTON'S ADDITION. APPROXIMATE

AS SHOWN

PARCEL 6:

THAT PART OF CORNER STREET FORMERLY GEORGE STREET LYING NORTH OF THE NORTH END OF LOTS 22 TO 31 INCLUSIVE IN THE ASSASSOR'S DIVISION OF BLOCK 6 AS SHOWN AND NORTH OF THE SOUTH END OF THE CHICAGO AND NORTH WESTERN RAILWAY COMPANY APPROXIMATE BEING A TRIANGULAR TRACT LYING NORTH OF THE WEST END OF THE CONTINENTAL NORTH OF SAID LOT 31.

AS SHOWN

PARCEL 7:

THAT PART OF NORTH CARPENTER STREET LYING NORTH OF THE NORTH END OF THE CHICAGO AND NORTH WESTERN RAILWAY COMPANY APPROXIMATE BEING A TRIANGULAR TRACT LYING NORTH OF THE WEST END OF THE CONTINENTAL NORTH OF SAID LOT 31.

AS SHOWN

PARCEL 8:

THAT PART OF THE SOUTH END OF THE CHICAGO AND NORTH WESTERN RAILWAY COMPANY APPROXIMATE BEING A TRIANGULAR TRACT LYING NORTH OF THE WEST END OF THE CONTINENTAL NORTH OF SAID LOT 31.

AS SHOWN

PARCEL 9:

THAT PORTION OF LOT 25 LYING NORTH OF A LINE 26 FEET NORTH OF A LINE PARALLEL TO THE SOUTH LINE OF LOT 25 AND THAT PART OF LOT 25 LYING NORTH OF A LINE 53 FEET NORTH OF AND PARALLEL TO SAID SOUTH LINE OF LOT 25 IN THE ASSASSOR'S DIVISION OF BLOCK 6 IN EASTON'S ADDITION TO CHICAGO IN THE SOUTH EAST 1/4 OF THE SOUTH EAST 1/4 OF SECTION 8 TOWNSHIP 39 NORTH RANGE 14 EAST OF THE THIRD PRINCIPAL MERIDIAN.

AS SHOWN

025805186

Property of Cook County Clerk's Office

UNOFFICIAL COPY

THAT PART OF WEST CHINISEE STREET (FORMERLY CORNHILL STREET) LAYING EASTWARD OF THE EAST LINE EXTENDED OF NORTH MAY STREET, SOUTHWARD OF THE NORTHWESTERN RIGHT OF WAY LINE OF THE CHICAGO AND

PARCEL 13: PROPOSED VACATION

THAT PART OF NORTH CARPENTER STREET BOUND ON THE SOUTH BY THE SOUTH LINE AND EAST OF LOT 2 IN BLOCK 6 IN EASTON'S ADDITION TO CHICAGO AND BOUND ON THE SOUTH BY THE NORTH LINE OF LOTS 1 AND 2

PARCEL 12: PROPOSED VACATION

ALSO

LOT 1 IN BLOCK 6 IN EASTON'S ADDITION TO CHICAGO, IN THE SOUTH WEST 1/4 OF THE SOUTH EAST 1/4 OF SECTION 5, TOWNSHIP 9 NORTH, RANGE 14 EAST OF THE THIRD PRINCIPAL MERIDIAN, IN COOK COUNTY, ILLINOIS.

PARCEL 11:

ALSO

THAT PART OF LOT 25 IN ASSESSOR'S DIVISION OF BLOCK 6 IN EASTON'S ADDITION TO CHICAGO, DESCRIBED AS FOLLOWS: COMMENCING ON THE EAST LINE OF SAID LOT, 26 FEET NORTH OF THE SOUTH EAST CORNER THEREOF; THENCE NORTH 27 1/4 DEGREES WEST 100 FEET; THENCE SOUTH 11 1/4 DEGREES WEST 100 FEET TO THE POINT OF BEGINNING IN SECTION 5, TOWNSHIP 9 NORTH, RANGE 14 EAST OF THE THIRD PRINCIPAL MERIDIAN.

PARCEL 10:

ALSO

THE NORTH 2 1/2 FEET OF LOT 2 IN BLOCK 6 IN EASTON'S ADDITION TO CHICAGO IN THE WEST 1/2 OF THE SOUTH EAST 1/4 OF SECTION 5, TOWNSHIP 9 NORTH, RANGE 14 EAST OF THE THIRD PRINCIPAL MERIDIAN.

PARCEL 9:

024818186

Property of Cook County Clerk's Office

UNOFFICIAL COPY

00364181

45

THE FOLLOWING PARCELS AS SO DESCRIBED AS FOLLOWS

THAT PART OF BLOCKS 3, 5 AND 6 IN SECTION 8, ADDITION TO CHICAGO AND
 NORTH WEST ST. OF THE CHICAGO AND NORTH WEST ST. RAILWAY COMPANY IN
 THE WEST 1/2 OF THE SOUTH EAST 1/4 OF SECTION 8, TOWNSHIP 39 NORTH
 RANGE 12 EAST OF THE THIRD PRINCIPAL MERIDIAN, INCLUDING PARTS OF
 WEST CENT STREET, CORNELL STREET, FORMERLY GEORGE STREET, AND
 NORTH CAMP STREET, DESCRIBED AS FOLLOWS

ALL OF BLOCK 5 IN SECTION 8, ADDITION TO CHICAGO AND
 NORTH WEST ST. RAILWAY COMPANY IN
 THE WEST 1/2 OF THE SOUTH EAST 1/4 OF SECTION 8, TOWNSHIP 39 NORTH
 RANGE 12 EAST OF THE THIRD PRINCIPAL MERIDIAN, IN COOK COUNTY, ILLINOIS

PARCEL 17 PROPOSED VACATION

ALL OF EAST AND WEST 24 FOOT WIDE ALLEY LYING NORTH AND ADJOINING
 LOTS 11 TO 16 IN BLOCK 6 IN SECTION 8, ADDITION TO CHICAGO.

PARCEL 16 PROPOSED VACATION

ALL OF NORTH AND SOUTH 14 FOOT WIDE ALLEY LYING EAST OF AND
 ADJOINING LOT 16 IN BLOCK 6 IN SECTION 8, ADDITION TO CHICAGO AND LYING
 EAST OF AND ADJOINING THE EAST LINE OF LOT 16 EXTENDED NORTH 14 FEET.

PARCEL 15 PROPOSED VACATION

ALL OF NORTH AND SOUTH 14 FOOT WIDE ALLEY LYING WEST OF AND
 ADJOINING LOT 21 IN ASSASSOR'S DIVISION OF BLOCK 6 IN SECTION 8, ADDITION
 TO CHICAGO, WEST OF AND ADJOINING LOT 11 IN BLOCK 6 IN SECTION 8,
 ADDITION TO CHICAGO AND WEST OF AND ADJOINING A LINE RUNNING FROM
 THE NORTH WEST CORNER OF SAID LOT 11 TO THE SOUTH WEST CORNER OF SAID
 LOT 21.

PARCEL 14 PROPOSED VACATION

LOT 11 IN ASSASSOR'S DIVISION OF BLOCK 6 IN SECTION 8, ADDITION TO CHICAGO,
 OF THE NORTH AND SOUTH ALLEY WHICH IS WESTERLY OF AND ADJOINING
 NORTH WEST RAILWAY COMPANY AND WEST OF THE EAST LINE LYING IN

02808156

Property of Cook County Clerk's Office

UNOFFICIAL COPY

Property of Cook County Clerk's Office

Property of Cook County Clerk's Office

07364181

17-05-413-030
 17-05-413-028
 17-05-413-027
 17-05-413-026
 17-05-413-025
 17-05-413-024
 17-05-413-023
 17-05-413-022
 17-05-413-021
 17-05-413-020
 17-05-413-019
 17-05-413-018
 17-05-413-017

PARTIAL NUMBER

COMMON ADDRESS
 50 North Ogden
 Chicago, Illinois

COOK COUNTY ILLINOIS

BEGINNING AT THE SOUTHWEST CORNER OF BLOCK 6 THENCE NORTH 0 DEGREES WEST 34.4 FEET TO THE SOUTHWESTERLY RIGHT-OF-WAY OF SAID RAILWAY THENCE CONTINUING ON SAID RIGHT-OF-WAY SOUTHWESTERLY ALONG A CURVE CONCAVE TO THE SOUTHWEST HAVING A RADIUS OF 5,226.75 FEET AN ARC LENGTH OF 105.02 FEET THENCE CONTINUING ALONG SAID RIGHT-OF-WAY SOUTH 71 DEGREES 44 MINUTES 18 SECONDS EAST, NOT TANGENT TO THE LAST DESCRIBED CURVE 356.91 FEET TO THE EAST LINE OF NORTH CARPENTER STREET THENCE SOUTH 0 DEGREES 32 MINUTES 59 SECONDS EAST ALONG SAID EAST LINE 58.49 FEET THENCE NORTH 89 DEGREES 58 MINUTES 18 SECONDS EAST 61.34 FEET TO THE NORTHWESTERLY LINE OF NORTH OGDEN AVENUE THENCE SOUTH 39 DEGREES 15 MINUTES 07 SECONDS WEST ALONG SAID NORTHWESTERLY LINE 247.8 FEET TO THE NORTH LINE OF WEST LAY STREET THENCE SOUTH 89 DEGREES 30 MINUTES 52 SECONDS WEST 80 FEET NORTH LINE 344.77 FEET TO THE POINT OF BEGINNING IN