



WHEREAS, RESOLUTION TRUST CORPORATION, in its capacity as Receiver of United Savings of America is the owner and holder of the above-described note and the lien or liens securing the same.

UNOFFICIAL COPY

IN WITNESS WHEREOF, George M. Wessel, Authorized Signer, as Attorney-in-fact for RESOLUTION TRUST CORPORATION, in its capacity as Receiver of United Savings of America, have hereunto signed his name in the City of Waterloo, State of Iowa, on December 7, 1993.

RESOLUTION TRUST CORPORATION, in its capacity as Receiver of United Savings of America by George M. Wessel, Authorized Signer, its Attorney-in-fact

By: 
George M. Wessel, Authorized Signer


ATTEST: 
Christina G. Ward, Authorized Signor

DEPT--01 RECORDING \$23.50
T#8888 TRAN 3779 12/28/93 10:50:00
#9027 # *--03--065665
COOK COUNTY RECORDER

STATE OF IOWA)
) ss
COUNTY OF BLACK HAWK)

On December 7, 1993, before me, a Notary Public in and for the County of Black Hawk, State of Iowa, personally appeared George M. Wessel to me personally known to be the Authorized Signer; and that said instrument was signed on behalf of said Corporation by authority of its Board of Directors, and they acknowledged the execution of said instrument to be the voluntary act and deed of RESOLUTION TRUST CORPORATION, in its capacity as the 23rd day of August, 1991 by George M. Wessel, its Attorney-in-fact.

IN WITNESS WHEREOF, I have hereunto signed my name and affixed my Notarial Seal the day and year last written.


Laurie A. Arwine
Notary Public in and for said County and State
My Commission expires: 03-25-93

LEGAL DESCRIPTION: LOT 9 IN BLOCK 3 IN PEACE MEMORIAL RESUBD VISION OF BLOCK 2 (EXCEPT LOTS 8 TO 17) ALL OF BLOCKS 3 AND 4 TOGETHER WITH VACATED PART OF WEST 101ST STREET AND PUBLIC ALLEYS IN SAID BLOCKS 3 AND 4 (EXCEPT THE SOUTH 2.31 FEET OF LOT 2 ALL OF LOT 3 AND LOT 4 EXCEPT THE SOUTH 4.35 FEET (HEREOF) TOGETHER WITH THE EAST 7 FEET OF VACATED ALLEY LYING WEST OF AND ADJOINING SAID LOTS IN SAID BLOCK 3 IN CHASE'S ADDITION TO WASHINGTON HEIGHTS BEING A SUBDIVISION OF THE SOUTH HALF OF THE NORTHEAST QUARTER OF THE SOUTHEAST QUARTER AND THE NORTH HALF OF THE SOUTHEAST QUARTER OF THE SOUTHEAST QUARTER OF SECTION 11, TOWNSHIP 37 NORTH, RANGE 13, EAST OF THE THIRD PRINCIPAL MERIDIAN, IN COOK COUNTY, ILLINOIS.

TAX NO. 24-11-406-025 PROPERTY ADDRESS: 10038 S SPAULDING

WHEN RECORDED MAIL TO: 

RICHARD J KELLEY
10038 S SPAULDING
EVERGREEN PARK IL 60642

03065665