

# UNOFFICIAL COPY



0311827085

Eugene "Gene" Moore Fee: \$30.00  
Cook County Recorder of Deeds  
Date: 04/28/2003 12:15 PM Pg: 1 of 4

WARRANTY DEED  
Statutory (Illinois)  
(Company to Individual)

The Grantor, PERRY-ALLES, LLC,  
A limited liability company  
Created and existing under  
And by virtue of the Laws of  
The State of Illinois, and duly  
Authorized to transact business  
In the State of Illinois, for and  
In consideration of Ten and  
No/100 (\$10.00) Dollars, in  
Hand paid, and pursuant to  
Authority given by the Board Of Managers of said Company CONVEYS and  
WARRANTS to

Tracy Tobin and Rick ■ Drochak, of 6482 Northwest Highway, Chicago, Illinois, not as  
tenants in commor, but as joint tenants with right of survivorship

The following described Real Estate situated in the County of Cook in the State of  
Illinois, to wit:

See attached legal



Permanent Index Number(s): 09-17-402-100-0000, 09-17-402-101-0000  
09-17-402-111-0000, 09-17-402-112-0000  
09-17-402-113-0000, 09-17-402-114-0000  
09-17-402-105-0000, 09-17-402-106-0000  
09-17-402-107-0000, 09-17-402-158-0000  
09-17-402-159-0000, 09-17-402-158-0000

Commonly known as: 501 Alles Street, Unit 602A, Des Plaines, IL 60018

Subject to General Real Estate Taxes for the year 2002 and subsequent years.

In Witness Whereof, said Grantor has caused its corporate seal to be hereto  
affixed, and has caused its name to be signed and attested to these presents by  
its designated Manager, this 24th day of April, 2003.

PERRY-ALLES, LLC, an Illinois limited liability company  
By: R. Franczak & Associates, Inc., Manager

Raymond Franczak, President


187-0000-47 v

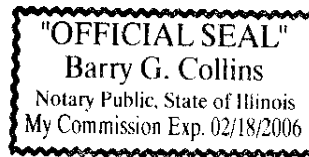
# UNOFFICIAL COPY

State of Illinois, County of Cook, ss. I, the undersigned, a Notary Public in and for said County, in the State aforesaid, DO HEREBY CERTIFY Raymond Franczak, personally known to me to be the President of R. Franczak & Associates, Inc., Manager of PERRY-ALLES, LLC, an Illinois limited liability company, and personally known to be the same person whose name is subscribed to the foregoing instrument, appeared before me this day in person, and acknowledged he is a manager of said limited liability company, pursuant to authority given by the Board of Managers of said company as the free and voluntary act and deed of said company, for the uses and purposes therein set forth.

Given under my hand and seal, this 24<sup>th</sup> day of April, 2003.

Commission expires: 2-18-2006

  
NOTARY PUBLIC







This instrument was prepared by Barry G. Collins, 733 Lee Street, Suite 210, Des Plaines, Illinois 60016

Send subsequent tax bills to: Tracy Tobin and Rick Drochak  
501 Alles Street, Unit 602A  
Des Plaines, IL 60016

Please return to: Tuttle, Vedral & Collins, P.C.  
733 Lee Street, Suite 210  
Des Plaines, IL 60016

BOX 393



# UNOFFICIAL COPY

Legal Description:

Parcel 1: Unit 602A in the Meridian Condominiums as delineated on a survey of the following described real estate:

Lot 30 in Block 1 in Matteson's Addition to Des Plaines, being a subdivision of 10 acres in the East 1/2 of Section 17, Township 41 North, Range 12 East of the Third Principal Meridian, according to the plat thereof recorded August 10, 1874, as Document No. 173659, together with the vacated alley lying East of and adjoining said Lot 30 in Matteson's Addition to Des Plaines, in Cook County, Illinois,

AND

That part of Lot 30 in Block 1 in the Heart of Des Plaines being a subdivision in the Southeast 1/4 of Section 17, Township 41 North, Range 12 East of the Third Principal Meridian according to the plat thereof recorded July 11, 1873 as Document No. 114142, bounded and Described as follows:

Beginning at the Southwesterly corner of Lot 30 in Block 1 in Matteson's Addition to Des Plaines, being a subdivision of 10 acres in the East 1/2 of Section 17, Township 41 North, Range 12 East of the Third Principal Meridian, according to the plat thereof recorded August 10, 1874, as Document Number 173659, thence Easterly along the Southerly line of said Lot 30 in Block 1 in Matteson's Addition to Des Plaines to its intersection with the Easterly line, extended Northerly, of Lot 10 in Block 1 in the Heart of Des Plaines in the Southeast 1/4 of Section 17, aforesaid; thence Southerly along said Easterly line of Lot 10 extended Northerly, to the Northeasterly corner of said Lot 10; thence Westerly along the Northerly line of said Lot 10 and along the Northerly line of Lots 9 and 8 in Block 1 in the Heart of Des Plaines aforesaid, to its intersection with the Westerly line of said Lot 30 in Matteson's Addition to Des Plaines extended Southerly; thence Northerly along the last described line to the point of beginning, in Cook County, Illinois,

AND

Lots 9 and 10 and the East 14 feet of Lot 8, in Block 1, in the Heart of Des Plaines being a Subdivision in the Southeast 1/4 of Section 17, Township 41 North, Range 12 East of the Third Principal Meridian according to the plat thereof recorded July 11, 1873 as Document No. 114142, and said Lot 10 being vacated in Book 966, Page 295, in Cook County, Illinois,

AND

Lots 11 through 17, both inclusive, in the Heart of Des Plaines in the Southeast 1/4 of Section 17, Township 41 North, Range 12 East of the Third Principal Meridian according to the plat thereof recorded July 11, 1873 as Document No. 114142 and said

# UNOFFICIAL COPY

Lots 11 through 17, both inclusive being vacated in Book 966, Page 295, in Cook County, Illinois,

AND

Lot 10 together with Lot 11 (except the West 17.50 feet thereof) in Block 2 in Des Plaines Center, a Subdivision in Section 17, Township 41 North, Range 12 East of the Third Principal Meridian, according to the plat thereof recorded April 18, 1927 as Document No. 9618025 in Cook County, Illinois.

which survey is attached as Exhibit "C" to the Declaration of Condominium recorded October 2, 2002 as Document Number 0021079499, and as amended from time to time with its undivided percentage interest in the common elements.

Parcel 2: The exclusive right of use of limited common elements known as Garage Space G-80 and Storage Space S-86.

Commonly known as: 501 Alies Street, Unit 602A, Des Plaines, IL 60016

Permanent Index Number(s): 09-17-402-100-0000  
09-17-402-101-0000  
09-17-402-111-0000  
09-17-402-112-0000  
09-17-402-113-0000  
09-17-402-114-0000  
09-17-402-105-0000  
09-17-402-106-0000  
09-17-402-107-0000  
09-17-402-158-0000  
09-17-402-159-0000  
09-17-402-058-0000

Grantor also hereby grants to the grantees, its successors and assigns, all rights and easements appurtenant to the above described real estate, the rights and easements for the benefit of said property set forth in the Declaration of Condominium aforesaid, and grantor reserves to itself, its successors and assigns, the rights and easements set forth in said Declaration for the benefit of the remaining property described therein. This deed is subject to all rights, easements, covenants, conditions, restrictions and reservations contained in said Declaration the same as through the provisions of said Declaration were recited and stipulated at length herein.