


UNOFFICIAL COPY



Eugene "Gene" Moore Fee: \$30.00
Cook County Recorder of Deeds
Date: 05/15/2003 01:49 PM Pg: 1 of 4




Chicago Title Insurance Company

WARRANTY DEED
ILLINOIS STATUTORY

REC-41303-34

C77C-MLC/DB



THE GRANTOR(S), Renee M. Wallace, divorced, of the Village of Bolingbrook, County of Will, State of Illinois for and in consideration of TEN & 00/100 DOLLARS, and other good and valuable consideration in hand paid, CONVEY(S) and Warrant(s) to Cheryl Armstrong (GRANTEE'S ADDRESS) 14 North Blvd., Oak Park, Illinois 60301 of the County of Cook, all interest in the following described Real Estate situated in the County of Cook in the State of Illinois, to wit:

H/A

See Exhibit 'A' attached hereto and made a part hereof

SUBJECT TO: general real estate taxes not due and payable at the time of Closing, covenants, conditions and restrictions of record, building lines and easements, so long as they do not interfere with the current use and enjoyment of the Real Estate, terms, provisions, covenants and conditions of the Declaration of Condominium and all amendments; public and utility easements including any easements established by or implied from the Declaration of Condominium or amendments thereto; party wall rights and agreements; limitations and conditions imposed by the Condominium Property Act; installments due after the date of Closing of general assessments established pursuant to the Declaration of Condominium.***



hereby releasing and waiving all rights under and by virtue of the Homestead Exemption Laws of the State of Illinois.

Permanent Real Estate Index Number(s): 18-04-412-056-0000
Address(es) of Real Estate: 438 E. Avenue, LaGrange, Illinois 60525

Dated this 9th day of April, 2003

Renee M. Wallace

Renee M. Wallace




BOX 333-CTI

UNOFFICIAL COPY

STATE OF ILLINOIS, COUNTY OF COOK ss.

I, the undersigned, a Notary Public in and for said County, in the State aforesaid, CERTIFY THAT Renee M. Wallace, divorced, 1949 Oct 13 - 1311511306 personally known to me to be the same person(s) whose name(s) are subscribed to the foregoing instrument, appeared before me this day in person, and acknowledged that they signed, sealed and delivered the said instrument as their free and voluntary act, for the uses and purposes therein set forth, including the release and waiver of the right of homestead.

Given under my hand and official seal, this 24th day of April, 2003


 _____ (Notary Public)

Prepared By: Barry Neil Lowe
 432 N. Clark Street, Suite 305
 Chicago, Illinois 60610-4536

Mail To:
 Samantha Steiner
 Goldstein & Lamb, P.C.
 162 W. Hubbard
 Chicago, Illinois 60610

Name & Address of Taxpayer:
 Cheryl Armstrong
 438 E. Avenue
 LaGrange, Illinois 60525

Property of Cook County Clerk's Office

UNOFFICIAL COPY

STREET ADDRESS: 438 EAST AVENUE

CITY: LAGRANGE

COUNTY: COOK

TAX NUMBER: 18-04-412-056-0000

LEGAL DESCRIPTION:

PARCEL 1:

LOT 5 (EXCEPT THE NORTH 57.66 FEET AND EXCEPT THE WEST 176.0 FEET) IN BLOCK 4 OF E. S. BADGER'S SUBDIVISION OF THAT PART (EXCEPT RAILROAD) OF THE SOUTH EAST 1/4 OF SECTION 4, TOWNSHIP 38 NORTH, RANGE 12, EAST OF THE THIRD PRINCIPAL MERIDIAN, ACCORDING TO THE PLAT THEREOF REGISTERED IN THE OFFICE OF THE REGISTRAR OF TITLES AS DOCUMENT NUMBER 751502, IN COOK COUNTY, ILLINOIS.

PARCEL 2:

PERPETUAL, NON-EXCLUSIVE EASEMENT FOR THE BENEFIT OF PARCEL 1 AS CREATED BY GRANT OF EASEMENT MADE BY MIDWEST BANK AND TRUST COMPANY, AN ILLINOIS BANKING CORPORATION, AS TRUSTEE UNDER TRUST AGREEMENT DATED SEPTEMBER 4, 1992 AND KNOWN AS TRUST NUMBER 92-6370 TO LASALLE NATIONAL TRUST, N.A., AS TRUSTEE UNDER TRUST AGREEMENT DATED JULY 28, 1970 AND KNOWN AS TRUST NUMBER 10-24112-09 DATED JUNE 15, 1993 AND RECORDED JUNE 22, 1993 AS DOCUMENT 93476744 FOR INGRESS AND EGRESS, INCLUDING VEHICLES, OVER AND UPON THE FOLLOWING DESCRIBED PARCEL OF LAND: THAT PART OF LOT 3 IN RACHMAN'S RESUBDIVISION OF THE WEST 145 FEET OF LOTS 1 TO 6 IN E.S. BADGER'S SUBDIVISION OF THE PART (EXCEPT RAILROAD) OF THE SOUTHWEST 1/4 OF SECTION 4, TOWNSHIP 38 NORTH, RANGE 12 EAST OF THE THIRD PRINCIPAL MERIDIAN; DESCRIBED AS LYING SOUTHEASTERLY OF A LINE BEGINNING ON THE SOUTH LINE OF SAID LOT 3, 54.5 FEET WEST FROM THE SOUTHEAST CORNER OF SAID LOT 3 AND ENDING ON THE EAST LINE OF SAID LOT, 75.0 FEET NORTH OF THE SAID SOUTHEAST CORNER, IN COOK COUNTY, ILLINOIS.

PARCEL 3:

PERPETUAL EASEMENT FOR THE BENEFIT OF PARCEL 1 AS CREATED BY DECLARATION OF PARTY WALL AGREEMENT AND OTHER EASEMENTS MADE BY LAWNDALE NATIONAL BANK OF CHICAGO, AS TRUSTEE UNDER TRUST AGREEMENT DATED APRIL 11, 1963 AND KNOWN AS TRUST NUMBER 4213 FILED MAY 3, 1963 AS DOCUMENT LR2089370, AS MODIFIED BY THAT CERTAIN RELEASE (PARTIAL) OF EASEMENT MADE BY LASALLE NATIONAL TRUST, N.A., AS TRUSTEE UNDER TRUST AGREEMENT DATED JULY 28, 1970 AND KNOWN AS TRUST NUMBER 10-24112-09 TO MIDWEST BANK AND TRUST COMPANY, AN ILLINOIS BANKING CORPORATION, AS TRUSTEE UNDER TRUST AGREEMENT DATED SEPTEMBER 4, 1992 AND KNOWN AS TRUST NUMBER 92-6370 RECORDED JUNE 22, 1993 AS DOCUMENT 93476743, FOR INGRESS AND EGRESS OVER, UNDER AND ACROSS THE FOLLOWING DESCRIBED PARCEL OF LAND: THE EAST 8 FEET OF THE FOLLOWING DESCRIBED PARCEL: LOTS 1, 2 AND 3 IN RACHMAN'S RESUBDIVISION OF THE WEST 145 FEET OF LOTS 1 TO 6 IN E.S. BADGER'S SUBDIVISION OF THE PART (EXCEPT RAILROAD) OF THE SOUTHWEST 1/4 OF SECTION 4, TOWNSHIP 38 NORTH, RANGE 12 EAST OF THE THIRD PRINCIPAL MERIDIAN, IN COOK COUNTY, ILLINOIS.

PARCEL 4:

PERPETUAL EASEMENT FOR THE BENEFIT OF PARCEL 1 AS CREATED BY DECLARATION OF EASEMENTS, COVENANTS, CONDITIONS AND RESTRICTIONS MADE BY AMERICAN NATIONAL BANK AND TRUST COMPANY OF CHICAGO, AS TRUSTEE UNDER TRUST AGREEMENT DATED JUNE 22, 1993 AND KNOWN AS TRUST NUMBER 117129-08 RECORDED FEBRUARY 22, 1994 AS DOCUMENT 94169429, FOR VEHICULAR AND PEDESTRIAN INGRESS AND EGRESS TO AND FROM MAPLE AVENUE AND ELM AVENUE OVER, ACROSS AND THROUGH THE "PRIVATE ROAD", AS DEFINED THEREIN, BEING A PORTION OF THE FOLLOWING TRACT OF LAND:

THE EAST 31.0 FEET OF THE WEST 176.0 FEET OF LOTS 1 TO 6, BOTH INCLUSIVE, AND THAT PART

UNOFFICIAL COPY

OF LOT 6 DESCRIBED AS FOLLOWS: BEGINNING AT THE INTERSECTION OF THE SOUTH LINE OF SAID LOT WITH THE EAST LINE OF THE WEST 176.0 FEET THEREOF; THENCE NORTHERLY ALONG THE EAST LINE OF THE WEST 176.0 FEET AFORESAID TO THE SOUTH LINE OF THE NORTH 35.54 FEET OF SAID LOT 6; THENCE EAST PARALLEL WITH THE NORTH LINE OF SAID LOT FOR A DISTANCE OF 7.15 FEET; THENCE SOUTHEASTERLY 15.75 FEET TO A POINT ON THE SOUTH LINE OF LOT 6 AFORESAID 69.94 FEET WEST OF THE SOUTHEAST CORNER THEREOF; THENCE WEST ALONG SAID SOUTH LINE TO THE POINT OF BEGINNING; ALSO THE EAST 163.87 FEET OF LOT 7 (EXCEPT THE EAST 65.71 FEET AND EXCEPT THE WEST 85.37 FEET OF THE EAST 151.08 FEET OF THE SOUTH 54.75 FEET); ALSO THAT PART OF THE EAST 65.71 FEET OF LOT 7 LYING NORTHWESTERLY OF A LINE DRAWN FROM A POINT ON THE NORTH LINE OF SAID LOT 59.37 FEET WEST OF THE NORTHEAST CORNER THEREOF TO A POINT ON THE WEST LINE OF THE EAST 65.71 FEET THEREOF 17.86 FEET NORTH OF THE SOUTH LINE OF THE NORTH 24.91 FEET OF SAID LOT; ALSO THE EAST 15.18 FEET OF THE WEST 191.18 FEET OF THE SOUTH 11.35 FEET OF LOT 4; ALSO THE EAST 15.18 FEET OF THE WEST 191.18 FEET OF THE NORTH 9.35 FEET OF LOT 5 ALL BEING IN THE SUBDIVISION OF BLOCK 4 OF E. S. BADGER'S SUBDIVISION OF PART (EXCEPT RAILROAD) OF THE SOUTHEAST 1/4 OF SECTION 4, TOWNSHIP 38 NORTH, RANGE 12 EAST OF THE THIRD PRINCIPAL MERIDIAN, ACCORDING TO THE PLAT THEREOF REGISTERED IN THE OFFICE OF THE REGISTRAR OF TITLES AS DOCUMENT LR 751502, IN COOK COUNTY, ILLINOIS.

PARCEL 5:

PERPETUAL EASEMENT FOR THE BENEFIT OF PARCEL 1 AS CREATED BY DECLARATION OF EASEMENTS, COVENANTS, CONDITIONS AND RESTRICTIONS MADE BY AMERICAN NATIONAL BANK AND TRUST COMPANY OF CHICAGO, AS TRUSTEE UNDER TRUST AGREEMENT DATED JUNE 22, 1993 AND KNOWN AS TRUST NUMBER 117129-08 RECORDED FEBRUARY 11, 1994 AS DOCUMENT 94169729, FOR PEDESTRIAN INGRESS AND EGRESS AND RECREATIONAL PURPOSES, OVER AND ACROSS THE FOLLOWING TRACT OF LAND:

THE EAST 31.0 FEET OF THE WEST 176.0 FEET OF LOTS 1 TO 6, BOTH INCLUSIVE, AND THAT PART OF LOT 6 DESCRIBED AS FOLLOWS: BEGINNING AT THE INTERSECTION OF THE SOUTH LINE OF SAID LOT WITH THE EAST LINE OF THE WEST 176.0 FEET THEREOF; THENCE NORTHERLY ALONG THE EAST LINE OF THE WEST 176.0 FEET AFORESAID TO THE SOUTH LINE OF THE NORTH 35.54 FEET OF SAID LOT 6; THENCE EAST PARALLEL WITH THE NORTH LINE OF SAID LOT FOR A DISTANCE OF 7.15 FEET; THENCE SOUTHEASTERLY 15.75 FEET TO A POINT ON THE SOUTH LINE OF LOT 6 AFORESAID 69.94 FEET WEST OF THE SOUTHEAST CORNER THEREOF; THENCE WEST ALONG SAID SOUTH LINE TO THE POINT OF BEGINNING; ALSO THE EAST 163.87 FEET OF LOT 7 (EXCEPT THE EAST 65.71 FEET AND EXCEPT THE WEST 85.37 FEET OF THE EAST 151.08 FEET OF THE SOUTH 54.75 FEET); ALSO THAT PART OF THE EAST 65.71 FEET OF LOT 7 LYING NORTHWESTERLY OF A LINE DRAWN FROM A POINT ON THE NORTH LINE OF SAID LOT 59.37 FEET WEST OF THE NORTHEAST CORNER THEREOF TO A POINT ON THE WEST LINE OF THE EAST 65.71 FEET THEREOF 17.86 FEET NORTH OF THE SOUTH LINE OF THE NORTH 24.91 FEET OF SAID LOT; ALSO THE EAST 15.18 FEET OF THE WEST 191.18 FEET OF THE SOUTH 11.35 FEET OF LOT 4; ALSO THE EAST 15.18 FEET OF THE WEST 191.18 FEET OF THE NORTH 9.35 FEET OF LOT 5 ALL BEING IN THE SUBDIVISION OF BLOCK 4 OF E. S. BADGER'S SUBDIVISION OF PART (EXCEPT RAILROAD) OF THE SOUTHEAST 1/4 OF SECTION 4, TOWNSHIP 38 NORTH, RANGE 12 EAST OF THE THIRD PRINCIPAL MERIDIAN, ACCORDING TO THE PLAT THEREOF REGISTERED IN THE OFFICE OF THE REGISTRAR OF TITLES AS DOCUMENT LR 751502, IN COOK COUNTY, ILLINOIS.