

UNOFFICIAL COPY

Legal Description

Unit 705 and Parking Space P62 in Parc Orleans Condominium as delineated and defined on the plat survey of the following described parcel of real estate:

Parcel 1:

The North 58 feet of Lots 2 and 3, taken as a tract, (except the West 5.0 feet of Lot 3) and also (except the East 25.74 feet of the North 46.0 feet of Lot 2) in the Subdivision of the East 100 feet of the West 227.30 feet of Lot 119 and Sub-lots 3 and 4 of the West 1/2 of Lots 120, 125 and all of Lots 123, 124, 127 to 134 and 137 of Bronson's Addition to Chicago in the Northeast 1/4 of Section 4, Township 39 North, Range 14, East of the Third Principal Meridian, in Cook County, Illinois.

Parcel 2:

The North 46 feet of Lot 4, and the West 5.0 feet of the North 46 feet of Lot 3, taken as a tract, in the Subdivision of the East 100 feet of the West 227.30 feet of Lot 119 and Sub-lots 3 and 4 of the West 1/2 of Lots 120, 125 and all of Lots 123, 124, 127 to 134 and 137 of Bronson's Addition to Chicago in the Northeast 1/4 of Section 4, Township 39 North, Range 14, East of the Third Principal Meridian, in Cook County, Illinois.

Parcel 3:

Lots 5, 8, 9 and the West 29.64 feet of Lot 12 (except elevated railroad right-of-way described as follows: commencing on the South line of Lot 12, 41 feet West of the West line of North Market Street (now Orleans Street) thence West 61.2 feet; thence North 22 feet; thence Southeasterly to the point of beginning) in Ogden's Subdivision of the West 1/2 of Lots 120 and 125 and all of Lots 123, 124, 127 to 134 and Lot 137 in Bronson's Addition to Chicago, in the Northeast 1/4 of Section 4, Township 39 North, Range 14, East of the Third Principal Meridian.

Also

That portion of Lots 2 and 3 (except the West 5.00 feet of said Lot 3) lying South of the North 58.0 feet thereof, and that portion of Lot 4 and the West 5.00 feet of Lot 3, lying South of the North 46.0 feet thereof, all in the Subdivision of the East 100 feet of the West 227.30 feet of Lot 119 and Sub-lots 3 and 4 of the West 1/2 of Lots 120 and 125 and all of Lots 123, 124, 127 to 134 and Lot 137 in Bronson's Addition to Chicago, in the Northeast 1/4 of Section 4, Township 39 North, Range 14, East of the Third Principal Meridian, in Cook County, Illinois.

Parcel 4:

The East 25.74 feet of the North 46.0 feet of Lot 2 in the Subdivision of the East 100 feet of the West 227.30 feet of Lot 119 and Sub-lots 3 and 4 of the West 1/2 of Lots 120, 125 and all of Lots 123, 124, 127 to 134 and 137 of Bronson's Addition to Chicago in the Northeast 1/4 of Section 4, Township 39 North, Range 14, East of the Third Principal Meridian, in Cook County, Illinois.

Which survey is attached as Exhibit "D" to the Declaration of Condominium recorded January 17, 2003 as document number 0030085584, as amended from time to time, together with its undivided percentage interest in the common elements.

There are no tenants in the building.

Grantor also hereby grants to the Grantee, its successors and assigns, as rights and easements appurtenant to the above described real estate, the rights and easements for the benefit of said property set forth in the Declaration of Condominium, aforesaid, and Grantor reserves to itself, its successors and assigns, the rights and easements set forth in said Declaration for the benefit of the remaining property described therein.

This deed is subject to all rights, easements, covenants, conditions, restrictions and reservations contained in said Declaration the same though the provisions of said Declaration were recited and stipulated at length herein.

This deed is subject to: Real estate taxes not yet due and payable and for subsequent years; The Declaration; Public and utility easements; Covenants, conditions, restrictions of record as to use and occupancy; Applicable zoning and building laws, ordinances and restrictions; Roads and highways, if any; Provisions of the Condominium Property Act of Illinois; Installments due after the date of closing of assessments established pursuant to the Declaration; and Acts done or suffered by the Purchaser.

THE BUILDING IS A POST-TENSION CONCRETE BUILDING WITH METAL TENDONS IN EACH OF THE FLOOR AND CEILING CONCRETE SLABS. ACCORDINGLY, NO UNIT OWNER SHALL CAUSE AND/OR PERMIT ANY HOLES WHATSOEVER WHETHER IT BE FROM DRILLING, NAILING, SCREWING, CUTTING, CHIPPING OR OTHERWISE IN THE ANY OF THE FLOOR AND/OR CEILING SLABS. ANY SUCH DRILLING, NAILING, SCREWING, CUTTING AND/OR CHIPPING MAY CAUSE IRREPRABLE DAMAGE TO THE STRUCTURAL INTEGRITY OF THE BUILDING WHICH COULD RESULT IN A LIFE


SAFETY ISSUE.

Mail to: LARRY BASKI
1546 N. ORLEANS #705
Chicago IL 60610


Send Subsequent Tax Bills To: LARRY BASKI
1546 N. ORLEANS #705
Chicago IL 60610

UNOFFICIAL COPY


Property of Cook County Clerk's Office

CITY OF CHICAGO
 CITY TAX

 JUN. -2.03
 REAL ESTATE TRANSACTION TAX
 DEPARTMENT OF REVENUE
 # 0000005434

REAL ESTATE TRANSFER TAX
02827.50
FP326675

COOK COUNTY
 COUNTY TAX
 REAL ESTATE TRANSACTION TAX

 JUN. -2.03
 REVENUE STAMP
 # 0000003660

REAL ESTATE TRANSFER TAX
00188.50
FP326657

STATE OF ILLINOIS
 STATE TAX

 JUN. -2.03
 REAL ESTATE TRANSFER TAX
 DEPARTMENT OF REVENUE
 # 0000005795

REAL ESTATE TRANSFER TAX
00377.00
FP326703