

# UNOFFICIAL COPY

RELEASE OF MORTGAGE  
OR TRUST DEED  
LOAN NO.: 0604227399



Eugene "Gene" Moore Fee: \$28.50  
Cook County Recorder of Deeds  
Date: 08/09/2003 08:52 AM Pg: 1 of 2

DRAFTED BY:  
Cieleta Neely  
ABN AMRO MORTGAGE GROUP  
7159 CORKLAN DRIVE  
JACKSONVILLE, FL 32258



After Recording Mail To:  
Michael Collins, Sr  
Katherine Collins  
606 Ferdinand  
Forest Park, IL 60130


In consideration of the payment and full satisfaction of the debt secured by the Mortgage executed by MICHAEL COLLINS SR. AND KATHERINE COLLINS HUSBAND AND WIFE as Mortgagor, and recorded on 11/05/1998 as document number 98999618 in the Recorder's Office of COOK County, held by POWER MORTGAGE, INC., as mortgagee, the undersigned hereby releases said mortgage which formerly encumbered the described real property to wit:  
SEE ATTACHED

Commonly known as: 606 Ferdinand, Forest Park IL 60130

PIN Number 15132180030000  
PIN Number

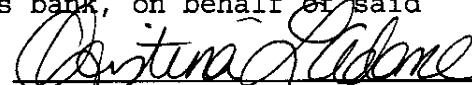
The undersigned hereby warrants that it has full right and authority to release said mortgage as successor in interest to the original mortgagee.

Dated March 18, 2003  
Standard Federal Bank, a federal savings bank


by   
POLLY MCDONAGH  
Assistant Vice President

STATE OF FLORIDA ) SS  
COUNTY OF DUVAL )

The foregoing instrument was acknowledged before me on March 18, 2003 by POLLY MCDONAGH, Assistant Vice President the foregoing Officer of Standard Federal Bank, a federal savings bank, on behalf of said Bank.

  
Notary Public

LR111 006 P2K



SV  
from  
my  
S.M.

# UNOFFICIAL COPY

## LEGAL DESCRIPTION

LOAN NUMBER: 0604227399

LOT 3 IN THE SUBDIVISION OF LOTS 1, 2, 3, 4, 5 AND 6 IN BLOCK  
3 OF HENRY G. FOREMAN'S SUBDIVISION OF BLOCKS 2 AND 3 OF J.D.  
LEHMER'S SUBDIVISION OF THAT PART OF THE WEST 1/2 OF THE SOUT  
H 1/2 OF THE NORTH EAST 1/4 LYING NORTH OF THE RIGHT OF WAY  
OF THE CHICAGO AND NORTHERN PACIFIC RAILROAD AND THAT PART  
OF THE SOUTH 1/2 OF THE EAST 1/2 OF THE NORTH WEST 1/4 LYING  
NORTH OF THE SAID RIGHT OF WAY AND EAST OF THE EASTERLY LINE  
OF DESPLAINES AVENUE, ALL IN SECTION 13, TOWNSHIP 39 NORTH  
RANGE 12 EAST OF THE THIRD PRINCIPAL MERIDIAN IN COOK COUN  
TY ILLINOIS.

LR425/003  
P2K