



0316241309

Eugene "Gene" Moore Fee: \$28.50
Cook County Recorder of Deeds
Date: 06/11/2003 04:32 PM Pg: 1 of 3

State of Illinois Space Above This Line For Recording Data

This instrument was prepared by: BAXTER CREDIT UNION 400 N LAKEVIEW PKWY VERNON HILLS, IL 60061
When recorded return to: STEPHEN PALUCH, JR.
1460 VAN BUREN
DES PLAINES, IL 60018

3

RELEASE OF MORTGAGE

BAXTER CREDIT UNION, which is organized and existing under the laws of THE STATE OF ILLINOIS and holder of that certain Mortgage made and executed by STEPHEN J. PALUCH, JR AND STELLA F. PALUCH as Mortgagor, and BAXTER CREDIT UNION as Mortgagee on

12-13-2001, certifies that the Mortgage has been fully paid, satisfied or otherwise discharged.

The Mortgage was recorded on 12-21-2001, in the RECORDER OF DEEDS for COOK County, Illinois and is indexed as 0011221043

. The Mortgage having been complied with, the undersigned releases the Mortgage and all of its right, title and interest in the Property located at 1460 VAN BUREN, DES PLAINES, IL 60018 and legally described as:


SEE ATTACHED EXHIBIT "A"

Mail to:
ALL RECORDS AND FILES DEPOSITED
COUNTY CLERK'S OFFICE
CHICAGO, IL 60631

FOR THE PROTECTION OF THE OWNER, THIS RELEASE SHALL BE FILED WITH THE RECORDER OF THE REGISTRAR OF TITLES IN WHOSE OFFICE THE MORTGAGE OR DEED OF TRUST WAS FILED.

UNOFFICIAL COPY

LENDER: BAXTER CREDIT UNION



ACKNOWLEDGMENT.
(Lender Acknowledgment)

STATE OF ILLINOIS, COUNTY OF LAKE ss.

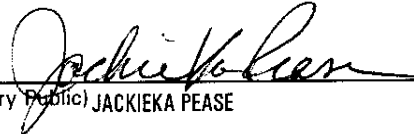
This instrument was acknowledged before me this 3RD day of JANUARY, 2003 by


(Titles)

of BAXTER CREDIT UNION (Name of Business or Entity)

a(n) CREDIT UNION on behalf of the business or entity.

My commission expires 08-07-2006
(Seal)



(Notary Public) JACKIEKA PEASE

Property of Cook County Clerk's Office

UNOFFICIAL COPY**11221043****LEGAL DESCRIPTION**

Lot 21 in Block 2 in Arthur T. McIntosh and Company's Des Plaines Heights. A subdivision of Block 10 of "NORRIE PARK", a subdivision of the north part (east of the railroad) of the southeast 1/4 of Section 20, Township 41 North, Range 21 east of the Third Principal Meridian, also that part lying east of railroad and south of Norrie Park aforesaid, of the north 1/2 of the southwest 1/4 of Section 20, Township 41 North, Range 12 east of the Third Principal Meridian, also that part west of the Des Plaines Road of the north 1/2 of the southwest 1/4 of Section 21, Township 41 North, Range 12 East of the Third Principal Meridian, according to plat recorded October 16, 1919 as Document 6647601 in Cook County, Illinois.

PIN # 09-00-402-022

Cook County Clerk's Office