

UNOFFICIAL COPY




Eugene "Gene" Moore Fee: \$26.50
Cook County Recorder of Deeds
Date: 07/11/2003 12:32 PM Pg: 1 of 2

FOR THE PROTECTION OF THE OWNER, THIS RELEASE SHALL BE FILED WITH THE RECORDER OF DEEDS OR THE REGISTRAR OF TITLES IN WHOSE OFFICE THE MORTGAGE OR DEED OF TRUST WAS FILED.

MAY 09 2003 SATISFACTION OF REAL ESTATE MORTGAGE


The undersigned US BANK N.A. for and in consideration of the payment of the indebtedness secured by the MORTGAGE below does hereby REMISE, RELEASE, CONVEY, and QUIT CLAIM the MORTGAGE executed by Lamenda Mhoon to said US BANK, N.A., fka First Bank NA recorded in the Office of the Register of Deeds of Cook County, Illinois as Document Number: 98717482 Book: Page: covering real estate described below:
SEE ATTACHMENT

PROPERTY ADDRESS: 10921 VINCENNES AVE., CHICAGO, IL 60643
PERMANENT INDEX NO: 25 17 317 045 0000
DATED: May 2, 2003


US BANK, N.A.
fka First Bank NA
By: 
Kevin Anderson
Loan Operations Manager

STATE OF WISCONSIN)
COUNTY OF WINNEBAGO) ss

On the above date, the foregoing instrument was acknowledged before me by the above named officer.


Jennifer Propp
Notary Public, Winnebago County, WI
My Commission expires 11/19/05

This document was drafted by Shelly Gutche of:
US BANK CORPORATE LOAN SERVICES
ON BEHALF OF FIRSTAR BANK, N.A. OSHKOSH, WI
US Bank Loan Services
1850 Osborne Avenue
Oshkosh, WI 54902
When Recorded send to:
Trans Union- Settlement Solutions Inc.
5300 Brandywine Parkway, Suite 100
Wilmington, Delaware 19803
Ref.# 35434733001
Cost Center # 0007517



SYES
P2
5 RD
MYES

UNOFFICIAL COPY

ATTACHMENT A Property Description

A TRACT OF LAND BEING LOTS 37 THROUGH 40 INCLUSIVE (EXCEPTING THEREFROM THE EASTERLY 50 FEET THEREOF MEASURED NORMAL TO THE SOUTHEASTERLY LINE THEREOF) IN E.A. CUMMINS AND COMPANY'S ADDITION TO MORGAN PARK IN THE SW 1/4 OF SECTION 17, TOWNSHIP 37 NORTH, RANGE 14, EAST OF THE THIRD PRINCIPAL MERIDIAN, IN COOK COUNTY, ILLINOIS, LYING NORTHEASTERLY OF A LINE NORMAL TO THE NW LINE OF SAID TRACT, SAID NORMAL LINE INTERSECTION SAID NW LINE AT A POINT 75.70 FEET NORTHEASTERLY OF THE SW CORNER OF SAID TRACT AS MEASURED ALONG SAID NW LINE AT A POINT 95.70 FEET ALONG SAID NORMAL LINE PASSING THROUGH THE CENTER OF PARTY WALLS, ALSO , THE N 22 FEET OF THE E 10 FEET OF THE NW CORNER OF SAID TRACT AS MEASURED ALONG SAID NORTH LINE.

Cook County Clerk's Office