

UNOFFICIAL COPY



Eugene "Gene" Moore Fee: \$26.50
Cook County Recorder of Deeds
Date: 07/14/2003 08:18 AM Pg: 1 of 2

Recording Requested by / Return To:
CINDY K OGILVIE
2511 Honeysuckle Lane, ROLLING MEADOWS, IL 60008

Release Of Mortgage

WHEREAS the indebtedness secured by the mortgage described below has been fully paid and satisfied, the undersigned owner and holder of the debt does hereby release and discharge the mortgage.

Original Mortgagee: WELLS FARGO HOME MORTGAGE INC

Original Mortgagor: CINDY OGILVIE


Recorded in Cook County, Illinois, on 08/01/02 as Instrument # 0020840891

*** SEE ATTACHED ADDENDUM ***

NOW THEREFORE, the recorder or clerk of said county is hereby instructed to record this instrument and to cancel, release, and discharge the mortgage in accordance with the regulation of said state and county.

Dated: 05/12/2003

Wells Fargo Home Mortgage, Inc.

By: 


Nannette Thomas

VP - Loan Documentation

State of Nevada


County of Washoe

On 05/12/2003, before me, the undersigned, a Notary Public for said County and State, personally appeared Nannette Thomas, personally known to me to be the person that executed the foregoing instrument, and acknowledged that she is VP - Loan Documentation of Wells Fargo Home Mortgage, Inc., and that she executed the foregoing instrument pursuant to a resolution of its board of directors and that such execution was done as the free act and deed of Wells Fargo Home Mortgage, Inc..



Notary: Judy McColley

My Commission Expires 07/10/05



Prepared by: E. N. Harrison

Peelle Management Corporation, P.O. Box 1710, Campbell CA 95009 (408)866-6868

LN# 0968758 P.I.F.: 04/28/03

FINAL RECON.IL 90350 124.00 1 05/12/03 03:32:58 12-031 IL Cook: 95

rev. 90350 / 0968758

SP2
MY
nb
2

UNOFFICIAL COPY

ADDENDUM TO RELEASE OF MORTGAGE

90350 Loan #: 0968758 (12-031 IL Cook)

Tax ID: 02-27-408-036-0000

Date of mortgage: 07/12/02 Amount of mortgage: \$167200.00 Address: 2511 Honeysuckle Lane Rolling Meadows, IL 60008
THE EAST 23.21 FEET OF THE WEST 184.75(MEASURED AT RIGHT ANGLES) OF LOT TWENTY TWO, IN MEADOWS EDGE UNIT 2-A,
BEING A RESUBDIVISION OF ALL MEADOW EDGE UNIT 2, A SUBDIVISION IN THE SOUTH HALF OF THE SOUTHEAST QUARTER OF
SECTION 2, TOWNSHIP 43, NORTH, RANGE 10 EAST OF THE THIRD PRINCIPAL MERIDIAN, ACCORDING TO THE PLAT OF SAID
MEADOW EDGE UNIT 2-A REGISTERED IN THE OFFICE OF THE REGISTRAR OF TITLES OF COOK COUNTY, ILLINOIS ON MARCH 5, 1975
AS DOCUMENT NUMBER 2797428.

Property of Cook County Clerk's Office