

# UNOFFICIAL COPY

## Deed

**THE GRANTOR, WALTER STEIN,** <sup>jr</sup> a single man, 1322 S. Prairie Street, Unit 1206, Chicago, Illinois for and in consideration of Ten (\$10.00) Dollars, **CONVEYS AND WARRANTS** to **PATTANASAK MONGKOLWAT**, a single man whose address is 515 W. Barry Avenue, #466, Chicago, Illinois, the following described premises situated in the County of Cook in the State of Illinois, to wit:

(See attached legal description)


hereby releasing and waiving all rights under and by virtue of the Homestead Exemption Laws of the State of Illinois.

**Permanent Real Estate Index Number:** 17-22-110-031-0000

**Address of Real Estate: 1322 S. Prairie Street, Unit 1206, Chicago Illinois 60605**

**SUBJECT TO:** (1) real estate taxes not yet due and payable; (2) special taxes or assessments for improvements not yet completed and other assessments or installments thereof not due and payable at the time of closing; (3) applicable zoning, planned unit development and building laws or ordinances and restrictions; (4) all public, private and utility easements; (5) encroachments, covenants, conditions, restrictions and agreements of record, provided none of the foregoing materially adversely affect Buyer's quiet use and enjoyment of the Premises as a residential condominium; (6) the Declaration and other project documents, including without limitation the Museum Park East Umbrella Declaration, and any amendments and exhibits thereto; (7) the provisions of the Condominium Property Act; (8) acts done or suffered by Buyer, or anyone claiming, by, through, or under Buyer; and (9) Central Station Redevelopment Agreement and any amendments and exhibits thereto; (10) conditions and provisions of the Near South Tax Increment Financing Redevelopment Project Area; (11) the terms and conditions of the Special Service Area Ordinance; and (12) liens and other matters as to which the title insurance company commits to insure Buyer against loss or damage.

Dated this 20<sup>th</sup> day of June, 2003.

  
WALTER STEIN, Jr.



0319526168

Eugene "Gene" Moore Fee: \$32.00  
Cook County Recorder of Deeds  
Date: 07/14/2003 12:16 PM Pg: 1 of 5

1st AMERICAN TITLE order #

496657 1/2

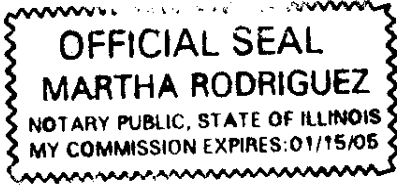
5  
CE

# UNOFFICIAL COPY

STATE OF ILLINOIS )  
COUNTY OF COOK )


I, the undersigned, a Notary Public in and for said County, in the state aforesaid, do hereby certify that WALTER STEIN, personally known to me to be the same person whose name is subscribed to the foregoing instrument, appeared before me this day in person, and acknowledged that he signed, sealed and delivered the said instrument as his free and voluntary act, for the uses and purposes therein set forth, including the release and waiver of the right to homestead.

(Notary Seal)




*Martha Rodriguez*  
Notary Public

Given under my hand and official seal, this 20<sup>th</sup> day of June, 2003.



LEGAL DESCRIPTION:

SEE ATTACHED.




Prepared by: Law Offices of John A. Ranieri  
35 East Wacker Drive, Suite 1750  
Chicago, Illinois 60601  
(312)726-0577

Send subsequent tax bills to:  
Pattansak Mongkolwat  
1322 S. Prairie Street, Unit 1206  
Chicago, Illinois 60605

Mail To:

Jeffrey S. Braiman  
Braiman & Associates  
4256 N. Arlington Heights Road  
Suite 202  
Arlington Heights, Illinois 60004



**UNOFFICIAL COPY**

0020976523 Page 3 of 5

**LEGAL DESCRIPTION****PARCEL 1:**

UNIT 1206 AND GU-84 IN THE TOWER I RESIDENCES CONDOMINIUMS, AS DELINEATED ON A SURVEY OF THE FOLLOWING DESCRIBED REAL ESTATE:

THAT PART OF LOT 1 IN CONOR'S SUBDIVISION, BEING A SUBDIVISION OF PART OF FRACTIONAL SECTION 22, TOWNSHIP 39 NORTH, RANGE 14, EAST OF THE THIRD PRINCIPAL MERIDIAN, DESCRIBED AS FOLLOWS:

BEGINNING AT THE NORTHWEST CORNER OF SAID LOT 1; THENCE SOUTH 00 DEGREES 01 MINUTES 19 SECONDS WEST, ALONG THE WEST LINE OF SAID LOT 1, SAID WEST LINE BEING THE EAST LINE OF S. INDIANA AVENUE PER DOCUMENT 93954909, 135.47 FEET; THENCE SOUTH 89 DEGREES 58 MINUTES 41 SECONDS EAST, A DISTANCE OF 85.82 FEET TO THE POINT OF BEGINNING; THENCE CONTINUING SOUTH 89 DEGREES 58 MINUTES 41 SECONDS EAST, A DISTANCE OF 131.44 FEET; THENCE SOUTH 00 DEGREES 00 MINUTES 00 SECONDS EAST, A DISTANCE OF 217.49 FEET; THENCE NORTH 89 DEGREES 58 MINUTES 41 SECONDS WEST, A DISTANCE OF 131.52 FEET; THENCE NORTH 00 DEGREES 01 MINUTES 19 SECONDS EAST, A DISTANCE OF 217.49 FEET TO THE POINT OF BEGINNING, ALL IN COOK COUNTY, ILLINOIS, WHICH SURVEY IS ATTACHED TO THE DECLARATION OF CONDOMINIUM RECORDED AS DOCUMENT 0020457330 TOGETHER WITH AN UNDIVIDED PERCENTAGE INTEREST IN THE COMMON ELEMENTS.

**PARCEL 2:**

NON-EXCLUSIVE EASEMENTS FOR THE BENEFIT OF PARCEL 1 FOR PEDESTRIAN AND VEHICULAR INGRESS AND EGRESS OVER THE FOLLOWING DESCRIBED LAND:

THAT PART OF LOTS 1, 2, 3 AND 4, TAKEN AS A TRACT, IN CONOR'S SUBDIVISION, BEING A SUBDIVISION OF PART OF FRACTIONAL SECTION 22, TOWNSHIP 39 NORTH, RANGE 14, EAST OF THE THIRD PRINCIPAL MERIDIAN, AS DESCRIBED AS FOLLOWS:

**EASEMENT PARCEL A:**

THE NORTH 50.0 FEET OF LOT 1 IN CONOR'S SUBDIVISION, BEING A SUBDIVISION OF PART OF FRACTIONAL SECTION 22, TOWNSHIP 39 NORTH, RANGE 14, EAST OF THE THIRD PRINCIPAL MERIDIAN, IN COOK COUNTY, ILLINOIS.

**EASEMENT PARCEL B:**

THAT PART OF LOTS 1, 2, 3 AND 4 IN CONOR'S SUBDIVISION, BEING A SUBDIVISION OF PART OF FRACTIONAL SECTION 22, TOWNSHIP 39 NORTH, RANGE 14, EAST OF THE THIRD PRINCIPAL MERIDIAN, DESCRIBED AS FOLLOWS: COMMENCING AT THE NORTHWEST CORNER OF SAID LOT 1; THENCE SOUTH 00

**UNOFFICIAL COPY**

0020976523 Page 4 of 5

DEGREES 01 MINUTES 19 SECONDS WEST ALONG THE WEST LINE OF SAID LOT 1, A DISTANCE OF 50.0 FEET; THENCE NORTH 89 DEGREES 58 MINUTES 42 SECONDS EAST, A DISTANCE OF 217.22 FEET TO THE POINT OF BEGINNING; THENCE CONTINUING NORTH 89 DEGREES 58 MINUTES 42 SECONDS EAST, A DISTANCE OF 47.0 FEET; THENCE SOUTH 00 DEGREES 00 MINUTES 00 SECONDS EAST, A DISTANCE OF 166.35 FEET; THENCE NORTH 90 DEGREES 00 MINUTES 00 SECONDS EAST, A DISTANCE OF 118.63 FEET; THENCE SOUTH 00 DEGREES 00 MINUTES 00 SECONDS EAST, A DISTANCE OF 50.12 FEET; THENCE NORTH 90 DEGREES 00 MINUTES 00 SECONDS EAST, A DISTANCE OF 18.48 FEET; THENCE SOUTH 00 DEGREES 00 MINUTES 00 SECONDS EAST, A DISTANCE OF 65.30 FEET; THENCE NORTH 90 DEGREES 00 MINUTES 00 SECONDS WEST, A DISTANCE OF 18.48 FEET; THENCE SOUTH 00 DEGREES 00 MINUTES 00 SECONDS EAST, A DISTANCE OF 264.62 FEET TO A POINT IN THE SOUTH LINE OF SAID LOTS 2 AND 3, SAID SOUTH LINE BEING THE NORTH LINE OF E. 14<sup>TH</sup> STREET EXTENSION PER DOCUMENT NO. 96189122; THENCE NORTH 89 DEGREES 58 MINUTES 41 SECONDS WEST ALONG THE LAST DESCRIBED LINE, A DISTANCE OF 46.0 FEET; THENCE NORTH 00 DEGREES 00 MINUTES 00 SECONDS WEST, A DISTANCE OF 211.03 FEET; THENCE NORTH 90 DEGREES 00 MINUTES 00 SECONDS WEST, A DISTANCE OF 52.0 FEET; THENCE SOUTH 00 DEGREES 00 MINUTES 00 SECONDS EAST, A DISTANCE OF 51.01 FEET; THENCE NORTH 89 DEGREES 58 MINUTES 41 SECONDS WEST, A DISTANCE OF 5.0 FEET; THENCE NORTH 00 DEGREES 00 MINUTES 00 SECONDS WEST, A DISTANCE OF 60.86 FEET; THENCE NORTH 89 DEGREES 58 MINUTES 41 SECONDS WEST, A DISTANCE OF 213.40 FEET; THENCE SOUTH 00 DEGREES 01 MINUTES 19 SECONDS WEST, A DISTANCE OF 12.0 FEET; THENCE NORTH 89 DEGREES 58 MINUTES 41 SECONDS WEST, A DISTANCE OF 23.33 FEET; THENCE NORTH 00 DEGREES 01 MINUTES 19 SECONDS EAST, A DISTANCE OF 23.33 FEET; THENCE SOUTH 89 DEGREES 58 MINUTES 41 SECONDS EAST, A DISTANCE OF 8.0 FEET; THENCE NORTH 00 DEGREES 01 MINUTES 19 SECONDS EAST, A DISTANCE OF 261.42 FEET; THENCE NORTH 89 DEGREES 58 MINUTES 41 SECONDS WEST, A DISTANCE OF 8.0 FEET; THENCE NORTH 00 DEGREES 01 MINUTES 19 SECONDS EAST, A DISTANCE OF 23.33 FEET; THENCE SOUTH 89 DEGREES 58 MINUTES 41 SECONDS EAST, A DISTANCE OF 23.33 FEET; THENCE SOUTH 00 DEGREES 01 MINUTES 19 SECONDS WEST, A DISTANCE OF 12.0 FEET; THENCE SOUTH 89 DEGREES 58 MINUTES 41 SECONDS EAST, A DISTANCE OF 150.66 FEET; THENCE NORTH 00 DEGREES 00 MINUTES 00 SECONDS WEST, A DISTANCE OF 51.36 FEET TO THE POINT OF BEGINNING, (EXCEPTING THEREFROM THE FOLLOWING DESCRIBED 2 PARCELS OF LAND:

## EXCEPTION PARCEL 1:

BEGINNING AT A POINT 90.16 FEET NORTH AND 85.82 FEET EAST OF THE SOUTHWEST CORNER OF SAID LOT 1; THENCE NORTH 00 DEGREES 01 MINUTES 19 SECONDS EAST, A DISTANCE OF 217.49 FEET; THENCE SOUTH 89 DEGREES 58 MINUTES 41 SECONDS EAST, A DISTANCE OF 131.44 FEET; THENCE SOUTH 00 DEGREES 00 MINUTES 00 SECONDS EAST, A DISTANCE OF 217.49 FEET; THENCE NORTH 89 DEGREES 58 MINUTES 41 SECONDS WEST, A DISTANCE OF 131.52 FEET TO THE POINT OF BEGINNING.

**UNOFFICIAL COPY**

0020976523 Page 5 of 5

**EXCEPTION PARCEL 2:**

BEGINNING AT A POINT 85.39 FEET NORTH AND 227.34 FEET EAST OF THE SOUTHWEST CORNER OF SAID LOT 1; THENCE NORTH 00 DEGREES 00 MINUTES 00 SECONDS WEST, A DISTANCE OF 74.58 FEET; THENCE NORTH 90 DEGREES 00 MINUTES 00 SECONDS EAST, A DISTANCE OF 108.63 FEET; THENCE SOUTH 00 DEGREES 00 MINUTES 00 SECONDS EAST, A DISTANCE OF 74.58 FEET; THENCE SOUTH 90 DEGREES 00 MINUTES 00 SECONDS WEST, A DISTANCE OF 108.63 FEET TO THE POINT OF BEGINNING), ALL IN COOK COUNTY, ILLINOIS.

**EASEMENT PARCEL C:**

THE SOUTH 5.0 FEET OF THE WEST 280.0 FEET OF LOT 1 IN CONOR'S SUBDIVISION, BEING A SUBDIVISION OF PART OF FRACTIONAL SECTION 22, TOWNSHIP 39 NORTH, RANGE 14, EAST OF THE THIRD PRINCIPAL MERIDIAN, IN COOK COUNTY, ILLINOIS), IN COOK COUNTY, ILLINOIS.

SAID EASEMENTS CREATED BY GRANT OF ACCESS EASEMENTS MADE BY MUSEUM PARK EAST, L.L.C. RECORDED APRIL 22, 2002 AS DOCUMENT 0020457528;

**PARCEL 3:**

THE EXCLUSIVE RIGHT TO USE STORAGE SPACE S- <sup>123</sup> ~~173~~, A LIMITED COMMON ELEMENT AS DELINEATED ON A SURVEY ATTACHED TO THE DECLARATION OF CONDOMINIUM RECORDED AS DOCUMENT 0020457530.

GRANTOR ALSO HEREBY GRANTS TO THE GRANTEE, ITS SUCCESSORS AND ASSIGNS, AS RIGHTS AND EASEMENTS APPURTENANCES TO THE ABOVE DESCRIBED REAL ESTATE, THE RIGHTS AND EASEMENTS FOR THE BENEFIT OF SAID PROPERTY SET FORTH IN THE DECLARATION OF CONDOMINIUM, AND GRANTOR RESERVES TO ITSELF, ITS SUCCESSORS AND ASSIGNS, THE RIGHTS AND EASEMENTS SET FORTH IN SAID DECLARATION FOR THE BENEFIT OF THE REMAINING PROPERTY DESCRIBED THEREIN.

THIS DEED IS SUBJECT TO ALL RIGHTS, EASEMENTS, COVENANTS, CONDITIONS, RESTRICTIONS AND RESERVATIONS CONTAINED IN SAID DECLARATION THE SAME AS THOUGH THE PROVISIONS OF SAID DECLARATION WERE RECITED AND STIPULATED AT LENGTH HEREIN.

Commonly known as 1322 S. Prairie Avenue Private, Chicago, Illinois

PIN: 17-09-110-031-0000 (affects the underlying land and other property)