

UNOFFICIAL COPY



Recording Requested By:  
WELLS FARGO HOME MORTGAGE, INC.

Eugene "Gene" Moore Fee: \$26.50  
Cook County Recorder of Deeds  
Date: 07/16/2003 10:25 AM Pg: 1 of 2

When Recorded Return To:

WELLS FARGO HOME MORTGAGE, INC  
2701 WELLS FARGO WAY  
MINNEAPOLIS, MN 55408

Property of Cook County Office

\*0617653\*

Satisfaction

WFHM - CLIENT 591 #:0617653 "WATSON" Lender ID:011001/0617653 Cook, Illinois  
KNOW ALL MEN BY THESE PRESENTS that Wells Fargo Home Mortgage, Inc. holder of a certain mortgage, whose parties, dates and recording information are below, does hereby acknowledge that it has received full payment and satisfaction of the same, and in consideration thereof, does hereby cancel and discharge said mortgage.

Original Mortgagor: JOHN WATSON AND ANN WATSON  
Original Mortgagee: REVERE MORTGAGE, LTD.

Dated: 02/08/2002 Recorded: 03/27/2002 as Instrument No.: 0020345090, in the county of Cook State of Illinois

Legal: THAT PART OF THE WEST 1/2 OF THE NORTHWEST 1/4 OF THE NORTHWEST 1/4 OF SECTION 6, TOWNSHIP 42 NORTH, RANGE 9 EAST OF THE THIRD PRINCIPAL MERIDIAN, DESCRIBED AS FOLLOWS : BEGINNING AT A POINT ON THE NORTH LINE OF THE WEST 1/2 OF THE NORTHWEST 1/4 OF THE NORTHWEST 1/4 OF SAID SECTION 6, 233 FEET EAST OF THE NORTHWEST CORNER THEREOF AND RUNNING THENCE SOUTH 8 DEGREES 16 MINUTES EAST 731.18 FEET TO A POINT 337.68 FEET EAST OF THE WEST LINE OF SAID WEST 1/2 OF THE NORTHWEST 1/4 OF THE NORTHWEST 1/4 ; THENCE SOUTH 0 DEGREES 02 MINUTES EAST PARALLEL WITH THE EAST LINE OF SAID WEST 1/2 OF THE NORTHWEST 1/4 OF THE NORTHWEST 1/4 166.38 FEET ; THENCE SOUTH 89 DEGREES 42 MINUTES EAST PARALLEL WITH THE NORTH LINE OF SAID WEST 1/2 OF THE NORTHWEST 1/4 OF THE NORTHWEST 1/4, 324.81 FEET TO THE EAST LINE OF SAID WEST 1/2 OF THE NORTHWEST 1/4 OF THE NORTHWEST 1/4 ; THENCE NORTH 00 DEGREES 02 MINUTES WEST ALONG SAID LINE 889.38 FEET TO THE NORTH LINE OF SAID WEST 1/2 OF THE NORTHWEST 1/4 OF THE NORTHWEST 1/4 ; THENCE NORTH 89 DEGREES 42 MINUTES WEST, ALONG SAID NORTH LINE 429.45 FEET TO THE POINT OF BEGINNING, IN COOK COUNTY, ILLINOIS.

Assessor's/Tax ID No. 01-06-100-002

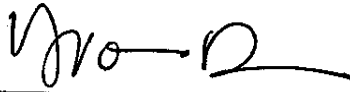
Property Address: 107 COUNTY LINE RD, Barrington Hills, IL 60010

IN WITNESS WHEREOF, the undersigned, by the officer duly authorized, has duly executed the foregoing instrument.

# UNOFFICIAL COPY

Satisfaction - Page 2 of 2


Wells Fargo Home Mortgage, Inc.  
On March 12th, 2003


By:   
YVONNE DENNIS, Assistant Vice  
President

STATE OF South Carolina  
COUNTY OF York

On March 12th, 2003, before me, JANICE P. WASHINGTON, a Notary Public in and for York County, in the State of South Carolina, personally appeared YVONNE DENNIS, Assistant Vice President, personally known to me (or proved to me on the basis of satisfactory evidence) to be the person(s) whose name(s) is/are subscribed to the within instrument and acknowledged to me that he/she/they executed the same in his/her/their authorized capacity, and that by his/her/their signature on the instrument the person(s), or the entity upon behalf of which the person(s) acted, executed the instrument.

WITNESS my hand and official seal,

  
JANICE P. WASHINGTON  
Notary Expires: 08/15/2011



(This area for notarial seal)

Prepared By: Melissa Walls, WELLS FARGO HOME MORTGAGE, INC. 3476 STATEVIEW BLVD., MAC #X7801-033, FORT MILL, SC 29715 800-544-3466