

UNOFFICIAL COPY



Eugene "Gene" Moore Fee: \$54.00
Cook County Recorder of Deeds
Date: 07/16/2003 02:43 PM Pg: 1 of 4

THIS INSTRUMENT PREPARED BY
AND RETURN TO JESS E. FORREST
1400 RENAISSANCE DRIVE
PARK RIDGE, IL., 60068

RECORDING FEE 26
ADDRESS OF PROPERTY 6
6305 JOLIET ROAD
COUNTRYSIDE, IL

PIN 18-16-308-034 and 18-21-100-010

F	26	A
P		P
T		V
I		

AMENDMENT TO DECLARATION OF CONDOMINIUM OWNERSHIP AND OF EASEMENTS, RESTRICTIONS COVENANTS AND BY-LAWS FOR THE 6305 JOLIET ROAD CONDIMINIUMS

THIS AMEMDMENT TO THE DECLARATION is made and entered into this 15th day of July, 2003, by ANTONIO ADAMO and ANTIONETTA ADAMO, the Developers of the 6305 Joliet Road Condominiums.

WHEREAS, by a Declaration of Condominium Ownership and of Easements, Covenants, Restrictions and By-LaWS FOR THE 6305 JOLIET ROAD CONDOMINIUMS recorded in the Office of the Recorder of Deeds of Cook County, Illinois on June 11, 2003 as Document number 0316232003, certain real estate was submitted to the Condominium Property Act of the State of Illinois, said Real Estate commonly known as 6305 Joliet Road, Countryside, Illinois, and

WHEREAS a scrivener's error was made in ARTICLE IV, Section 6 in the numbering of the Parking Spaces which will be limited common elements, as set forth in the Survey attached to said Declaration as Exhibit B.

Box 250

UNOFFICIAL COPY

NOW THEREFORE, the Developer, as the legal title holder to all of the Units has voted unanimously that the Declaration shall be, and the same is hereby amended as follows:


The Parking Spaces as set forth in Exhibit B, which will be limited Common Elements shall bear the numbers P-1 thorough P-26 inclusive.

LEGAL DESCRIPTION OF UNITS


UNITS 1, 2, 3, 4, 5, 6, 7, 8, 9, 10, 11 and 12 as delineated on the Plat of Survey of the following described tract of land:

Lot 4 in the Re-Subdivision of Lot 31 in Chappel Hill Resubdivision, being a Subdivision of part of the SW 1/4 of Section 16 and part of the NW 1/4 of Section 21, Township 38 North, Range 12, East of the Third Principal Meridian, in Cook County, Illinois, which Survey is attached as Eshibit "B" to the Declaratiojn of Condominium recorded as Document # 031623.2003, together with its their undivided percentage interests in the common elements.

IN WITNESS WHEREOF, said Developers have caused their names to be signed to these presents this 15th day of July, 2003.




ANTONIO ADAMO
STATE OF ILLINOIS)
) ss
COUNTY OF COOK)



ANTIONETTA ADAMO

I, the undersigned, a Notary Public in and for the County and State aforesaid DO HEREBY CERTIFY that the above named ANTONIO ADAMO and ANTIONETTA ADAMO personally known to me to be the same persons whose names are subscribed to the foregoing instrument appeared before me the 15th day of July, 2003 and acknowledged that they signed and delivered the said instrument as their own free and voluntary act .

Given under my hand and official seal, this 15th day of July, 2003.



Notary Public

