

UNOFFICIAL COPY



0320648037

RELEASE OF MORTGAGE
OR TRUST DEED
LOAN NO.: 0004104501

Eugene "Gene" Moore Fee: \$26.50
Cook County Recorder of Deeds
Date: 07/25/2003 10:38 AM Pg: 1 of 2

DRAFTED BY:
Kimberly Cummings
ABN AMRO MORTGAGE GROUP
7159 Corklan Drive
Jacksonville, FL 32258

After Recording Mail To:
Edmond F Mailhiot
Leona A Mailhiot
1049 Arbor Ct
Mount Prospect, IL 60056

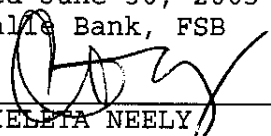
In consideration of the payment and full satisfaction of the debt secured by the Mortgage executed by EDMOND F. MAILHIOT AND LEONA A. MAILHIOT, HUSBAND AND WIFE as Mortgagor, and recorded on 08-10-1993 as document number 93479478 in the Recorder's Office of COOK County, and CRAGIN FEDERAL BANK FOR SAVINGS, as mortgagee the undersigned hereby releases said mortgage which formerly encumbered the described real property to wit:

SEE ATTACHED EXHIBIT "A"

Commonly known As: 1049 Arbor Ct, Mt Prospect IL 60056
PIN Number 08152020550000


The undersigned hereby warrants that it has full right and authority to release said mortgage as successor in interest to the original mortgagee.

Dated June 30, 2003
LaSalle Bank, FSB

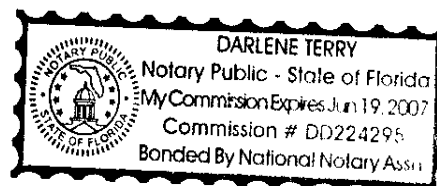
by 
CIELETA NEELY
Assistant Vice President

STATE OF Florida) SS
COUNTY OF Duval)

The foregoing instrument was acknowledged before me on June 30, 2003 by CIELETA NEELY, Assistant Vice President, the foregoing Officer of LaSalle Bank, FSB., on behalf of said Bank.


Notary Public

LR661 007 P4P



UNOFFICIAL COPY

Loan Number: 0004104501

EXHIBIT A

PARCEL 1: THE WEST 22.00 FEET OF THE EAST 56.25 FEET, AS MEASURED AT RIGHT ANGLES TO THE EAST LINE THEREOF, AND THE WEST 2.37 FEET OF THE EAST 34.25 FEET, AS MEASURED AT RIGHT ANGLES TO THE EAST LINE THEREOF, OF THE NORTH 28.08 FEET, AS MEASURED AT RIGHT ANGLES TO THE EAST LINE THEREOF, OF LOT 6 IN EVERGREEN WOOD PLAT OF PLANNED UNIT DEVELOPMENT IN THE NORTHWEST 1/4 OF THE NORTHEAST 1/4 OF SECTION 15, TOWNSHIP 41 NORTH, RANGE 11 EAST OF THE THIRD PRINCIPAL MERIDIAN ACCORDING TO THE PLAT THEREOF RECORDED JULY 14, 1987 AS DOCUMENT 87388770 IN COOK COUNTY, ILLINOIS.

PART 2: EASEMENT FOR INGRESS AND EGRESS FOR THE BENEFIT OF PARCEL 1 OVER OUTLOT A IN AFORESAID EVERGREEN WOOD PLANNED UNIT DEVELOPMENT AS SET FORTH BY DECLARATION OF COVENANTS, CONDITIONS AND RESTRICTIONS RECORDED DECEMBER 29, 1987 AS DOCUMENT 87679217, IN COOK COUNTY, ILLINOIS.

LR423/007
P4P