

Prepared by and
After recording, return to:

Greg MacDonald
Robinson, Pluymert, Piercey,
MacDonald & Amato, Ltd.
733 Lee Street, Suite 100
Des Plaines, Illinois 60016

This space reserved for Recorder's use only.



Eugene "Gene" Moore Fee: \$36.00
Cook County Recorder of Deeds
Date: 08/19/2003 09:48 AM Pg: 1 of 7


Property of Cook County Clerk's Office

CERTIFICATION

I, David Markworth, do hereby certify that I am the Secretary of Des Plaines Park District of Cook County, Illinois and as such I am the keeper of the Ordinances, Minutes and other records of the Des Plaines Park District.

I further certify that the attached is a true and correct copy of Ordinance No. 03- 5.3 "An Ordinance Annexing Certain Territory to the Des Plaines Park District, Cook County, Illinois (Approx. 2.62 Acres located North of Golf Road and commonly known as *170 N. East River Road, Des Plaines, Cook County, Illinois*)."

Witness my hand 20th day of May, 2003.


David Markworth, Secretary, Des Plaines Park District

1

UNOFFICIAL COPY

DES PLAINES PARK DISTRICT

ORDINANCE NO. 03- 5.3

**AN ORDINANCE ANNEXING CERTAIN
TERRITORY TO THE DES PLAINES PARK DISTRICT,
COOK COUNTY, ILLINOIS**

(Approx. 2.62 Acres located North of Golf Road and
commonly known as 170 N. East River Road, Des Plaines, Cook County, Illinois)

Property of Cook County Clerk's Office

Des Plaines Park District
2222 Birch Street
Des Plaines, IL 60018

UNOFFICIAL COPY

ORDINANCE NO. 03- 5.3

**AN ORDINANCE ANNEXING CERTAIN TERRITORY TO THE
DES PLAINES PARK DISTRICT, COOK COUNTY, ILLINOIS
(Approx. 2.62 Acres located North of Golf Road and
commonly known as 170 N. East River Road, Des Plaines, Cook County, Illinois)**

WHEREAS, the Mayor and City Council of the City of Des Plaines previously annexed the property ("Subject Territory") which is legally described on Exhibit A attached hereto and incorporated herein; and

WHEREAS the Des Plaines Park District will become nearly coterminous with the City of Des Plaines upon the annexation of the Subject Territory; and

WHEREAS, said Subject Territory is not within the corporate limits of any park district, but is contiguous to the Des Plaines Park District and is less than 120 acres; and

WHEREAS, the Des Plaines Park District is authorized to annex additional property according to Section 3-10 of the Illinois Park District Code (70 ILCS 1205/3-10); and

WHEREAS, it is in the best interest of the Des Plaines Park District that said Subject Territory be annexed;

NOW, THEREFORE, BE IT ORDAINED BY THE BOARD OF COMMISSIONERS OF THE DES PLAINES PARK DISTRICT, COOK COUNTY, ILLINOIS, as follows:

SECTION 1: That the Subject Territory which is legally described in Exhibit A attached hereto is hereby annexed to the Des Plaines Park District, Cook County, Illinois.

SECTION 2: That the Secretary of the Des Plaines Park District is hereby directed to record in the Office of the Recorder of Deeds of Cook County, Illinois, and to file in the Office of the County Clerk of Cook County, Illinois being the County in which the aforesaid annexed territory is situated, a certified copy of this Ordinance together with an accurate map of the territory hereby annexed, said map being attached hereto and made a part hereof and labeled Exhibit B.

UNOFFICIAL COPY

SECTION 3: That this Ordinance shall be in full force and effect from and after its passage and approval, and when a certified copy thereof, together with an accurate map is recorded in the Office of the Recorder of Deeds of Cook County, Illinois, and filed in the Office of the County Clerk of Cook County, Illinois; and thereupon said territory shall be subject to the jurisdiction of the Des Plaines Park District.

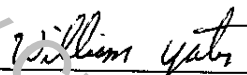
AYES: 5

NAYS: 0

ABSENT: 0

PASSED this 20th day of May, 2003


DES PLAINES PARK DISTRICT



William Yates, President

(SEAL)

ATTEST:



David Markworth, Secretary

Property of Cook County Clerk's Office

UNOFFICIAL COPY

Exhibit A

LEGAL DESCRIPTION OF THE SUBJECT TERRITORY

THE NORTH 2 ½ ACRES OF LOT 1 IN SUPERIOR COURT COMMISSIONERS PARTITION OF THE LANDS OF THE MINNA CARLE ESTATE IN SECTION 9, TOWNSHIP 41 NORTH, RANGE 12, EAST OF THE THIRD PRINCIPAL MERIDIAN, ACCORDING TO THE PLAT THEREOF RECORDED FEBRUARY 15, 1939 AS DOCUMENT NUMBER 12272132, IN COOK COUNTY, ILLINOIS, TOGETHER WITH THAT PART OF EAST RIVER ROAD LYING EAST OF AND ADJOINING SAID PARCEL BETWEEN THE EASTERLY EXTENSIONS OF THE NORTHERLY AND SOUTHERLY LINES THEREOF.

PIN: 09-09-402-011-0000

Property of Cook County Clerk's Office

