



Eugene "Gene" Moore Fee: \$26.00
Cook County Recorder of Deeds
Date: 08/19/2003 12:48 PM Pg: 1 of 2

WARRANTY DEED

Individual to Individual

RTC 20084 103
THE GRANTOR

THOMAS D. WHITE and VICTORIA J. WHITE, HUSBAND AND WIFE


(The Above Space for Recorder's Use Only)

of the VILLAGE of DES PLAINES County of Cook, State of Illinois for and in consideration of TEN DOLLARS (\$10.00) in hand paid. CONVEY AND WARRANT to THE GRANTEE

JASON DONSKY, UNMARRIED
8102 MARMORA
MORTON GROVE

Jep

the following described Real Estate situated in the County of Cook, in the State of Illinois, to-wit (See reverse side for legal description) hereby releasing and waiving all rights under and by virtue of the Homestead Exemption Laws of the State of Illinois. **SUBJECT TO:** General Real Estate Taxes for 2002 and subsequent years; building setback lines; easements for public utilities; terms, covenants, conditions, and restrictions of record.



Property Index Number (PIN): 09-18-103-014
Address of Real Estate: 290 HARVEY, DES PLAINES, IL 60016


DATED this 31st day of July, 2003.

Thomas D. White
THOMAS D. WHITE (SEAL)

Victoria J. White
VICTORIA J. WHITE (SEAL)

(SEAL) (SEAL)

I, the undersigned, a Notary Public in and for said County, in the State of aforesaid. DO HEREBY CERTIFY that THOMAS D. WHITE and VICTORIA J. WHITE, *Husband & Wife* personally known to me to be the same PERSONS whose NAMES subscribed to the foregoing instrument, appeared before me this day in person and acknowledged that THEY, signed, sealed and delivered the said instrument as THEIR free and voluntary act, for the uses and purposes therein set forth, including the release and waiver of the right of homestead.



Given under my hand and official seal this 31st day of July, 2003

Commission expires 20 _____
Jodi M. Robinson
NOTARY PUBLIC

This instrument was prepared by JODI M. ROBINSON 100 S. ATKINSON RD., #214 GRAYSLAKE, IL 60030

UNOFFICIAL COPY**Legal Description**


of premises commonly known as 290 HARVEY, DES PLAINES, IL 60016

LOT FOURTEEN (14) IN BLOCK EIGHTEEN (18) IN BRANIGAR'S CUMBERLAND TERRACE, BEING A SUBDIVISION IN SECTION 18, TOWNSHIP 41 NORTH, RANGE 12, EAST OF THE THIRD PRINCIPAL MERIDIAN, IN COOK COUNTY, ILLINOIS, ACCORDING TO PLAT THEREOF REGISTERED AS DOCUMENT NUMBER 804435



000000701

REAL ESTATE TRANSFER TAX
00257.00
FP 103020



0000000689

REAL ESTATE TRANSFER TAX
00128.50
FP 103019

Send Subsequent Tax Bills to:

Mail to:

TERRY KANE
505 E. GOLF RD., SUITE A
ARLINGTON HEIGHTS, IL 60005

JASON DONSKY
290 HARVEY
DES PLAINES, IL 60016