

UNOFFICIAL COPY

113

WARRANTY DEED

(LLC to Individual)

(Illinois)

2049488E/MTC/SP



Doc#: 0324632102
Eugene "Gene" Moore Fee: \$26.00
Cook County Recorder of Deeds
Date: 09/03/2003 01:07 PM Pg: 1 of 2

THIS AGREEMENT, made this 27 day of August, 2003 between 720-726 Randolph Associates, LLC, a limited liability company created and existing under and by virtue of the laws of the State of Illinois and duly authorized to transact business in the State of Illinois, party of the first part, and Vinod K Malhotra and Neelam Malhotra, husband and wife, 152 Ashton Drive, Burr Ridge, Illinois 60527, not as tenants in common but as joint tenants not as tenants by the entirety, party of the second part, the following described Real Estate situated in the County of Cook in the State of Illinois, to wit:

WITNESSETH, that the party of the first part, for and in consideration of the sum of Ten Dollars and 00/100 (\$10.00), in hand paid by the party of the second part, the receipt whereof is hereby acknowledged, and pursuant to authority of the Board of Directors of said limited liability company, by these presents does REMISE, RELEASE, ALIEN, CONVEY AND WARRANT unto the party of the second part, and to their heirs and assigns, FOREVER, all the following described real estate, situated in the County of Cook and State of Illinois known and described as follows, to wit:

UNIT NUMBER 905 AND ~~PARKING UNIT~~ P-46 IN THE CITY VIEW TOWER AT RANDOLPH CONDOMINIUM AS DELINEATED ON A SURVEY OF THE FOLLOWING DESCRIBED REAL ESTATE:

LOTS 22, 23, 24, 25 AND THE WEST 1.16 FEET OF LOT 26 IN BLOCK 55 IN CANAL TRUSTEES' SUBDIVISION OF THE SOUTHWEST 1/4 OF SECTION 9, TOWNSHIP 39 NORTH, RANGE 14, EAST OF THE THIRD PRINCIPAL MERIDIAN, IN COOK COUNTY, ILLINOIS; WHICH SURVEY IS ATTACHED TO THE DECLARATION OF CONDOMINIUM RECORDED AS DOCUMENT 0317131090, TOGETHER WITH AN UNDIVIDED PERCENTAGE INTEREST IN THE COMMON ELEMENTS, IN COOK COUNTY, ILLINOIS.

"GRANTOR ALSO HEREBY GRANTS TO THE GRANTEE, ITS SUCCESSORS AND ASSIGNS, AS RIGHTS AND EASEMENTS APPURTENANT TO THE ABOVE DESCRIBED REAL ESTATE, THE RIGHTS AND EASEMENTS FOR THE BENEFIT OF SAID PROPERTY SET FORTH IN THE DECLARATION OF CONDOMINIUM, AND GRANTOR RESERVES TO ITSELF, ITS SUCCESSORS AND ASSIGNS, THE RIGHTS AND EASEMENTS SET FORTH IN SAID DECLARATION FOR THE BENEFIT OF THE REMAINING PROPERTY DESCRIBED THEREIN."

"THIS DEED IS SUBJECT TO ALL RIGHTS, EASEMENTS, COVENANTS, CONDITIONS, RESTRICTIONS AND RESERVATIONS CONTAINED IN SAID DECLARATION THE SAME AS THOUGH THE PROVISIONS OF SAID DECLARATION WERE RECITED AND STIPULATED AT LENGTH HEREIN."

THE TENANT OF THIS UNIT HAS WAIVED THEIR RIGHT OF FIRST REFUSAL.

- P.I.N.: 17-09-319-006-0000
- 17-09-319-007-0000
- 17-09-319-008-0000
- 17-09-319-018-0000

Together with all and singular the hereditaments and appurtenances thereunto belonging, or in anywise appertaining, and the reversion and reversions, remainder and remainder, rents issues and profits hereof, and all the estate, right, title, interest, claim or demand whatsoever, of the party of the first part, either in law or equity, of, in and to the above described premises, with the hereditaments and appurtenances: TO HAVE AND TO HOLD the said premises as above described, with the appurtenances, unto the party of the second part, his heirs and assigns forever.

COOK COUNTY

2

UNOFFICIAL COPY

And the party of the first part, for itself, and its successors, does covenant, promise and agree, to and with the party of the second part, his heirs and assigns, that it has not done or suffered to be done, anything whereby the said premises hereby granted are, or may be, in any manner encumbered or charged, except as herein recited; and that the said premises, against all persons lawfully claiming, or to claim the same, by, through or under it, it WILL WARRANT AND DEFEND, subject to: Covenants, conditions, restriction of record, and public and utility easements, provided that such exceptions do not impair Purchaser's intended use of the Unit of residential purposes, and general real estate taxes for the year 2002 and subsequent years.

Permanent Real Estate Number(s): 17-09-319-006-0000
17-09-319-007-0000
17-09-319-008-0000
17-09-319-018-0000

Address(es) of Real Estate: 720 W. Randolph, Unit 905 & P-46, Chicago, Illinois 60661

IN WITNESS WHEREOF, said party of the first part has caused its corporate seal to be hereto affixed, and has caused its name to be signed to these presents by its _____ President, and attested by its _____ Secretary, the day and year first above written.

720-726 Randolph Associates, LLC

BY: [Signature]
Manager

ATTEST _____

City of Chicago
Dept. of Revenue
317094



Real Estate
Transfer Stamp
\$2,152.50

09/02/2003 12:58 Batch 01755 79

This instrument was prepared by: Phillip I. Rosenthal, 3700 W. Devon, #E, Lincolnwood, Illinois 60712

MAIL TO:
Stephen Taylor
15252 S. Harlem
OHland Pk. 14
60462

SEND SUBSEQUENT BILLS TO:
720 W. Randolph Unit 905
Chicago, Illinois 60661

V. Malhotra
152 Ashton Dr.
Burr Ridge, IL 60527

OR RECORDER'S OFFICE BOX NO. _____


STATE OF ILLINOIS) ss.
COUNTY OF COOK)

I, the undersigned, a Notary Public in and for the said County, in the State aforesaid, DO HEREBY CERTIFY that Michael O'Garra is personally known to me to be the Manager of 720-726 Randolph Associates, LLC, an Illinois limited liability company, and personally known to me to be the same persons whose names are subscribed to the foregoing instrument, appeared before me this day in person, and severally acknowledged that as such _____ Manager, he signed and delivered the said instrument and caused the corporate seal of said limited liability company to be affixed thereto, pursuant to authority, given by the Board of Directors of said limited liability company as their free and voluntary act, and as the free and voluntary act and deed of said limited liability company, for the uses and purposes therein set forth.


Given under my hand and official seal, this 21st day of August, 2003.

Notary Public


Commission Expires: _____



0000111156



STATE TAX



0000055839

