

# UNOFFICIAL COPY

RELEASE OF MORTGAGE  
OR TRUST DEED  
LOAN NO.: 0007945418



DRAFTED BY:  
Jaclyn Hicks  
ABN AMRO MORTGAGE GROUP  
7159 Corklan Drive  
Jacksonville, FL 32258

Doc#: 0326815241  
Eugene "Gene" Moore Fee: \$26.50  
Cook County Recorder of Deeds  
Date: 09/25/2003 03:44 PM Pg: 1 of 2

After Recording Mail To:  
James M Grosche  
Carolyn J Grosche  
3502 Station Dr  
Matteson, IL 60443

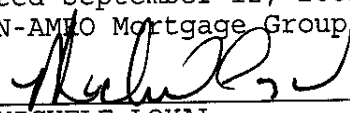
In consideration of the payment and full satisfaction of the debt secured by the Mortgage executed by JAMES M GROSCHE AND CAROLYN J GROSCHE HUSBAND AND WIFE as Mortgagor, and recorded on 05/21/02 as document number 0020576936 in the Recorder's Office of COOK County, held by ABN AMRO MORTGAGE GROUP INC, as mortgagee the undersigned hereby releases said mortgage which formerly encumbered the described real property to wit:  
Legal description enclosed herewith

Commonly known as 3502 Station Dr, Matteson IL 60443

PIN Number 31234390150000

The undersigned hereby warrants that it has full right and authority to release said mortgage as successor in interest to the original mortgagee.


Dated September 12, 2003  
ABN-AMRO Mortgage Group, Inc.


By   
MICHELE LOYAL  
Assistant Vice President

STATE OF Florida ) SS  
COUNTY OF Duval )

The foregoing instrument was acknowledged before me on September 12, 2003 by MICHELE LOYAL, Assistant Vice President the foregoing Officer of ABN-AMRO Mortgage Group, Inc. on behalf of said Bank.

LR663 010 P5E



  
Notary Public

# UNOFFICIAL COPY

Loan Number: 0007945418

## EXHIBIT A

LOT 7, EXCEPT THE SOUTH 147.66 FEET (AS MEASURED ALONG THE EAST LINE) THEREOF, IN MATTESON STATION, BEING A RESUBDIVISION OF LOTS 30, 31, 32, 33, 34 AND PART OF THE SOUTH 1/2 OF VACATED 214TH STREET, AND THE ILLINOIS CENTRAL RAILROAD RESERVOIR IN THE DIVISION OF PART OF SECTION 23, BEING A DIVISION OF LOTS 3, 5, PART OF LOT 6, ALL OF LOT 8, PART OF LOTS 13 AND 14 AND ALL OF LOT 15 IN COUNTY CLERKS DIVISION OF UNSUBDIVIDED LANDS IN SECTION 23, TOWNSHIP 35 NORTH RANGE 13, EAST OF THE THIRD PRINCIPAL MERIDIAN, ACCORDING TO THE PLAT THEREOF RECORDED AUGUST 7, 1997 AS DOCUMENT 97576536, IN COOK COUNTY, ILLINOIS.

LR423/007  
P5E