

UNOFFICIAL COPY



WHEN RECORDED MAIL TO:
RICHARD JOHNSONBAUGH
2951 CHAYES PARK DR
HOMEWOOD, IL 60430

Doc#: 0326915183
Eugene "Gene" Moore Fee: \$26.50
Cook County Recorder of Deeds
Date: 09/26/2003 03:14 PM Pg: 1 of 2

Loan No. 0086543115

Prepared by:
GMAC Mortgage Corporation
3451 Hammond Avenue
Waterloo, IA 50702

RELEASE OF MORTGAGE

STATE OF ILLINOIS)
COUNTY OF COOK)

KNOW ALL MEN BY THESE PRESENTS:


That in consideration of payment of the debt named therein, GMAC Mortgage Corporation by these presence does hereby release land located in **COOK** County, State of ILLINOIS, described as follows:

Property Address: **2951 CHAYES PARK DR, HOMEWOOD**
Permanent Tax No.: **2951CHAYESPARKDR**


from the lien of a certain mortgage made and executed by **RICHARD F. JOHNSONBAUGH AND PATRICIA R. JOHNSONBAUGH, HUSBAND AND WIFE**, to **GL MORTGAGE CORPORATION** on **December 28, 1992**, and recorded in Document No. **93023651**, Book ---, Page ---, Certificate ---, in the Land Records of **COOK** County, and State of ILLINOIS, and assigned to **GMAC MORTGAGE CORPORATION**, to the end that said mortgage shall cease to be a lien in the land above-described.

Witness their hands and seals, this **July 14, 2003**.

CORPORATE SEAL




GMAC Mortgage Corporation

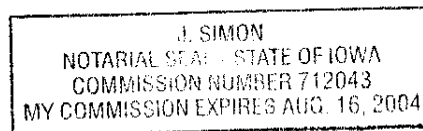
By: 
Roberta Pettengill, Limited Signing Officer
3451 Hammond Avenue, Waterloo IA 50702

STATE OF IOWA
County of Black Hawk

On **July 14, 2003**, before me, J. Simon, personally appeared **Roberta Pettengill, Limited Signing Officer**, personally known to me (or proved to me on the basis of satisfactory evidence) to be the person whose name is subscribed to the within instrument and acknowledged to me that she executed the same in her authorized capacity, and that by her signature on the instrument the person, or entity upon behalf of which the person acted, executed this instrument.

WITNESS my hand and official seal

Notary's Signature 
Expiration Date: **08/16/2004**
2003-07-11



(Notary's Seal)

SY
R2
SN
MY
D

UNOFFICIAL COPY

Loan No. 008654311

EXHIBIT A

LOT 33 IN PACESETTER RESUBDIVISION OF LOTS 33, 34, 35, 36, 37, 38, 39 AND 40 IN THE FIRST ADDITION TO CHAYERS PARK, BEING THE WEST 778.78 FEET OF THE SOUTHEAST 1/4 OF THE NORTHWEST 1/4, EXCEPT THE SOUTH 660 FEET THEREOF AND THE NORTH 175 FEET OF THE SOUTHEAST 1/4 OF THE NORTHWEST 1/4 EXCEPT THE WEST 778.78 FEET THEREOF, ALL IN SECTION 1, TOWNSHIP 35 NORTH, RANGE 13, EAST OF THE THIRD PRINCIPAL MERIDIAN, IN THE VILLAGE OF HOMEWOOD, COOK COUNTY, ILLINOIS. 31-01-107-020

Property of Cook County Clerk's Office