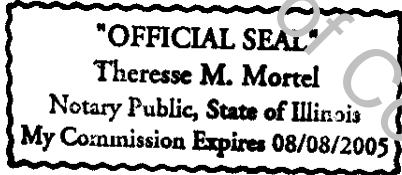


UNOFFICIAL COPY

STATE OF ILLINOIS }
 }
 } SS
 COUNTY OF COOK }

I, the undersigned, a Notary Public in and for said County and State aforesaid, **DO HEREBY CERTIFY**, that The Metro by Stephen E. Barron, by its Manager, personally known to me to be the Manager of The Metro, LLC, and personally known to me to be the same person(s) whose name(s) are subscribed to the forgoing instrument, appeared before me this day in person and severally acknowledged that as such Oculus Development, Inc. by Stephen Barron and President they signed and delivered the said instrument and caused the corporate seal of said corporation to be affixed thereto, pursuant to authority given by the Board of Directors of said corporation, as their free and voluntary act, and as the free and voluntary act and deed of said corporation, for the uses and purposes therein set forth.

Given under my hand and official seal, this 17th day of September
2003









Therese M. Mortel (Notary Public)



Prepared By: David S. Dordek
 8424 Skokie Boulevard
 Skokie, Illinois 60077

Mail To:
James E. Hussey
LAW OFFICES OF JAMES E. HUSSEY, LTD.
200 W. Madison St., Suite 3660
Chicago, Illinois 60606

Name & Address of Taxpayer:
Derrick Wilkinson
1200 West Monroe, Unit 617
Chicago, Illinois 60607-2509



UNOFFICIAL COPY

EXHIBIT A LEGAL DESCRIPTION

Unit [617] and (together with its parking space: Limited Common Element Parking Space Number 80) and Parking Space Unit [n/a] in the Metro Condominium as delineated on a survey of the following described real estate:

LOTS 13 AND 14 IN ASSESSOR'S DIVISION OF BLOCK 3 AND SUB-LOTS 2, 3 AND 4 IN ASSESSOR'S DIVISION OF LOT 1 IN BLOCK 3, LYING BELOW A HORIZONTAL PLANE OF +78.94 CITY OF CHICAGO DATUM, IN CANAL TRUSTEES' SUBDIVISION OF THE WEST HALF OF THE WEST HALF OF THE NORTHEAST QUARTER OF SECTION 17, TOWNSHIP 39 NORTH, RANGE 14, EAST OF THE THIRD PRINCIPAL MERIDIAN, (EXCEPT THAT PART THEREOF LYING BELOW A HORIZONTAL PLANE OF +26.65 CITY OF CHICAGO DATUM AND LYING ABOVE A HORIZONTAL PLANE OF +15.35 CITY OF CHICAGO DATUM, DESCRIBED AS FOLLOWS: BEGINNING AT THE SOUTHEAST CORNER OF SAID LOT 14; THENCE WEST ALONG THE SOUTH LINE OF SAID LOT 14, A DISTANCE OF 20.88 FEET TO THE POINT OF BEGINNING; THENCE NORTH 00 DEGREES 00 MINUTES 00 SECONDS EAST, A DISTANCE OF 28.34 FEET; THENCE NORTH 90 DEGREES 00 MINUTES 00 SECONDS WEST, A DISTANCE OF 10.20 FEET; THENCE NORTH 00 DEGREES 00 MINUTES 00 SECONDS EAST, A DISTANCE OF 26.46 FEET; THENCE NORTH 90 DEGREES 00 MINUTES 00 SECONDS WEST, A DISTANCE OF 24.53 FEET ; THENCE SOUTH 00 DEGREES 00 MINUTES 00 SECONDS WEST, A DISTANCE OF 15.98 FEET; THENCE NORTH 90 DEGREES 00 MINUTES 00 SECONDS WEST, A DISTANCE OF 2.07 FEET; THENCE SOUTH 00 DEGREES 00 MINUTES 00 SECONDS WEST, A DISTANCE OF 38.82 FEET TO A POINT ON THE SOUTH LINE OF SAID LOTS 13 AND 14; THENCE SOUTH 90 DEGREES 00 MINUTES 00 SECONDS EAST, A DISTANCE OF 36.30 FEET TO THE POINT OF BEGINNING, ALL IN COOK COUNTY, ILLINOIS.

Which survey is attached as Exhibit [B] to the Declaration of Condominium recorded as document number [0315027090], and as amended from time to time, together with its undivided percentage interest in the common elements, all in Cook County, Illinois