


UNOFFICIAL COPY

Recording Requested By:
Interlink Mortgage Services,

When Recorded Return To:

INTERLINK MORTGAGE SERVICES
9121 OAKDALE AVE
CHATSWORTH, CA 91311-



Doc#: 0328017299
Eugene "Gene" Moore Fee: \$28.50
Cook County Recorder of Deeds
Date: 10/07/2003 04:20 PM Pg: 1 of 3



SATISFACTION

SUNTRUST/RELEASE #:0139453152 "NELSON" Lender ID:/ Cook, Illinois

KNOW ALL MEN BY THESE PRESENTS that SUNTRUST MORTGAGE INC. holder of a certain mortgage, whose parties, dates and recording information are below, does hereby acknowledge that it has received full payment and satisfaction of the same, and in consideration thereof, does hereby cancel and discharge said mortgage.

Original Mortgagor: RICHARD W NELSON, AND PATRICIA M NELSON

Original Mortgagee: KEY MORTGAGE SERVICES, INC.

Dated: 09/28/2001 and Recorded 10/01/2001 as Instrument No. 0010928018

Book/Reel/Liber 8098, Page/Folio 0165 in the County of COOK State of ILLINOIS

Legal: See Exhibit "A" Attached Hereto and By This Reference Made A Part Hereof

Assessor's/Tax ID No.: 10-11-104-023-0000

Property Address: 2501 RIDGEWAY AVENUE, EVANSTON, IL 60201


IN WITNESS WHEREOF, the undersigned, by the officer duly authorized, has duly executed the foregoing instrument.

SUNTRUST MORTGAGE INC.

On January 20, 2003

By: 

NANCY ADAMS/VICE PRESIDENT



VAG*20030113-0037 ILCOOK COOK IL BAT: 930722 KXILSOM1

S-1
P-3
S-N
M-Y
M.T.


UNOFFICIAL COPY

Page Satisfaction

STATE OF California
COUNTY OF Los Angeles

ON 1-20-03, before me, J. TIMBOL, a Notary Public in and for the County of Los Angeles County, State of California, personally appeared NANCY ADAMS/VICE PRESIDENT, personally known to me (or proved to me on the basis of satisfactory evidence) to be the person(s) whose name(s) is/are subscribed to the within instrument and acknowledged to me that he/she/they executed the same in his/her/their authorized capacity, and that by his/her/their signature on the instrument the person(s), or the entity upon behalf of which the person(s) acted, executed the instrument.

J. Timbol
J. TIMBOL
Notary Expires: 03/17/2006 #1347015



(This area for notarial seal)

Prepared By: Nancy Adams, 9121 OAKDALE AVENUE, CHATSWORTH, CA 91311

VAG*20030113-0037 ILCOOK COOK IL BAT: 93072/0139/33152 KXILSOM1

Property of Cook County Clerk's Office

UNOFFICIAL COPY

0010928019 Page 2 of 2

0139458152

RIDER - LEGAL DESCRIPTION

PARCEL 1:
 LOT 6 OF RAILWAY SUBDIVISION OF THE NORTH 30 FEET OF THE SOUTH 60 FEET OF THAT
 PART OF THE NORTHWEST FRACTIONAL 1/4 OF SECTION 11, TOWNSHIP 41 NORTH, RANGE
 13 EAST OF THE THIRD PRINCIPAL MERIDIAN LYING EAST OF THE WEST LINE OF ARTHUR
 T. MCINTOSH CENTRAL WOOD ADDITION TO EVANSTON TOGETHER WITH THE NORTH 25 FEET
 OF THE SOUTH 55 FEET OF THAT PART OF THE NORTHWESTERN FRACTIONAL 1/4 OF
 SECTION 11 WHICH LIES WEST OF THE WEST LINE OF THE AFORESAID ARTHUR T.
 MCINTOSH'S CENTRAL WOOD ADDITION TO EVANSTON, IN COOK COUNTY, ILLINOIS.

PARCEL 2:
 THE SOUTH 11 FEET OF LOT 41 IN BLOCK 5 IN THE RESUBDIVISION OF SUNDRY LOT IN
 BLOCK 1 TO 6 INCLUDING TOGETHER WITH PORTIONS OF VACATED HARRISON STREET IN
 ARTHUR T. MCINTOSH'S CENTRAL WOOD ADDITION TO EVANSTON, BEING A SUBDIVISION OF
 PART OF FRACTIONAL SECTION 11, TOWNSHIP 41 NORTH, RANGE 13 EAST OF THE THIRD
 PRINCIPAL MERIDIAN ACCORDING TO THE PLAT THEREOF RECORDED JANUARY 27, 1916 AS
 DOCUMENT 5793951, IN COOK COUNTY, ILLINOIS.

10-11-104-024-0000

10-11-104-023-0000