

UNOFFICIAL COPY



FOR THE PROTECTION
OF THE OWNER, THIS
RELEASE SHALL BE
FILED WITH THE
RECORDER OF DEEDS OR
THE REGISTRAR OF
TITLES IN WHOSE
OFFICE THE MORTGAGE
OR DEED OF TRUST WAS
FILED.

Doc#: 0328222224
Eugene "Gene" Moore Fee: \$26.50
Cook County Recorder of Deeds
Date: 10/09/2003 02:52 PM Pg: 1 of 2


AUG 25 2003 SATISFACTION OF REAL ESTATE MORTGAGE

The undersigned US BANK NATIONAL ASSOCIATION for and in consideration of the payment of the indebtedness secured by the MORTGAGE below does hereby REMISE, RELEASE, CONVEY, and QUIT CLAIM the MORTGAGE executed by Samuel J Francione as trustee of the Samuel J Francione Family Trust dated 11/05/1989 to said US BANK NATIONAL ASSOCIATION fka Firststar Bank, NA recorded in the Office of the Register of Deeds of Cook County, Illinois as Document Number: 11190338 Book: Page: covering real estate described below:

LOT 197 IN SOUTH BAR LAKES UNIT 4, BEING A SUBDIVISION OF PARTS OF THE WEST HALF OF THE SE 1/4 AND THE EAST 1/2 OF THE SW 1/4 OF SECTION 22, TOWNSHIP 42 NORTH, RANGE 9, EAST OF THE 3RD P.M., IN COOK COUNTY, ILLINOIS; SITUATED IN THE COUNTY OF COOK AND STATE OF ILLINOIS.


PROPERTY ADDRESS: 5 LAKESIDE CT, BARRINGTON, IL 60010
PERMANENT INDEX NO: 01-22-400-028
DATED: August 25, 2003

US BANK NATIONAL ASSOCIATION
fka Firststar Bank, NA


By: 
Bradley Bothun
Loan Operations Manager

STATE OF WISCONSIN)
COUNTY OF WINNEBAGO) ss

On the above date, the foregoing instrument was acknowledged before me by the above named officer.


Elizabeth M. Cunningham
Notary Public, Winnebago County, WI
My Commission expires 04/23/06

This document was drafted by Kerry Scheuers of:
US BANK CORPORATE LOAN SERVICES
ON BEHALF OF FIRSTSTAR BANK, N.A. OSHKOSH, WI
US Bank Loan Services
1850 Osborne Avenue
Oshkosh, WI 54902
When Recorded send to:
Trans Union- Settlement Solutions Inc.
5300 Brandywine Parkway, Suite 100
Wilmington, Delaware 19803
Ref.# 19037781998
Cost Center # 2572244



5-1
2-1
2-1

UNOFFICIAL COPY

THE FOLLOWING DESCRIBED REAL ESTATE, SITUATE, LYING, AND BEING IN GRAHAM DISTRICT, MASON COUNTY, WEST VIRGINIA, AND MORE PARTICULARLY BOUNDED AND DESCRIBED AS FOLLOWS:

BEGINNING AT A P-K NAIL IN THE CENTERLINE OF ROUTE 3, ALSO A CORNER TO LOT 2 AND LOT 3 OF THIS SURVEY; THENCE WITH THE CENTERLINE OF SAID ROUTE 3, THE FOLLOWING FOUR (4) COURSES AND DISTANCES: (1) N. 64 DEG 56' E., 21.28' TO A P-K NAIL; (2) N. 78 DEG 58' 40" E., 51.92' TO A P-K NAIL; (3) S. 88 DEG 29' E., 65.38' TO A P-K NAIL; (4) S. 83 DEG 20' 30" E., 193.84' TO A P-K NAIL; THENCE LEAVING SAID ROUTE 3; S. 64 DEG 03' E., 75.50' TO AN IRON PIPE SET IN THE DIVISION LINE OF LYLE AND BEATRICE MCCORMICK AND J.A. KAY; THENCE WITH SAID DIVISION LINE ALONG AN OLD ROAD BED AND FENCE LINE; S. 21 DEG 02' W., 281.90' TO AN IRON PIPE IN SAID DIVISION LINE, SAID PIPE ALSO A CORNER TO LOT 3 AND LOT 4 OF THIS SURVEY; THENCE WITH THE DIVISION LINE OF SAID LOT 3 AND LOT 4; S. 66 DEG 18' 40" W., 142.90' TO AN IRON PIPE SET, SAID PIPE IN THE DIVISION LINE OF SAID LOT 4 AND ALSO A CORNER TO SAID LOT 2 AND LOT 3; THENCE WITH THE DIVISION LINE OF SAID LOT 2 AND LOT 3; N. 24 DEG 24' 20" W., PASSING AN IRON PIPE AT 375.09', A TOTAL DISTANCE OF 398.63' TO THE PLACE OF BEGINNING, CONTAINING 2.100 ACRES, BE IT THE SAME, MORE OR LESS, AND BEING SHOWN AS LOT 3 ON A PLAT OF SURVEY BY HOLLEY SURVEYING SERVICE OF RIPLEY, WEST VIRGINIA, SAID PLAT DATED 30 APRIL, 1985.

SUBJECT TO ALL EASEMENTS, COVENANTS, CONDITIONS, RESERVATIONS, LEASES AND RESTRICTIONS OF RECORD, ALL LEGAL HIGHWAYS, ALL RIGHTS OF WAY, ALL ZONING, BUILDING AND OTHER LAWS, ORDINANCES AND REGULATIONS, ALL RIGHTS OF TENANTS IN POSSESSION, AND ALL REAL ESTATE TAXES AND ASSESSMENTS NOT YET DUE AND PAYABLE.

BEING THE SAME PROPERTY CONVEYED BY DEED RECORDED IN VOLUME 317, PAGE 114, OF THE MASON COUNTY, WEST VIRGINIA RECORDS.

Samuel J Francione

Mason County Clerk's Office