

UNOFFICIAL COPY



03294022150

Doc#: 0329402215
Eugene "Gene" Moore Fee: \$34.00
Cook County Recorder of Deeds
Date: 10/21/2003 01:37 PM Pg: 1 of 6

105592-1K

QUIT CLAIM DEED

THE GRANTOR, MICHAEL J. POYNTON, a married man, of Unit F4, 1724L East 54th Street, Chicago, Illinois, for and in consideration of Ten and no/100 Dollars and other good and valuable consideration in hand paid, CONVEYS and QUIT CLAIMS to DINA GRIFFIN-POYNTON, a married woman, of Unit F4, 1724L East 54th Street, Chicago, Illinois, the following described real estate situated in the County of Cook in the State of Illinois, to wit:

SEE ATTACHED

PIN: 20-12-112-042-0000 ✓
ADDRESS: Unit F4, 1724L East 54th Street, Chicago, IL ✓ 6

hereby releasing and waiving all rights under and by virtue of the Homestead Exemption Laws of the State of Illinois.

Subject to covenants, conditions and restrictions of record and to all real estate taxes for 2002 and all subsequent years.

Dated this 27th day of August, 2003.

LAW TITLE
PICK-UP


MICHAEL J. POYNTON

UNOFFICIAL COPY

State of Illinois, County of Cook) ss.

I, the undersigned, a Notary Public in and for said County, in the State aforesaid, DO HEREBY CERTIFY that MICHAEL J. POYNTON, personally known to me to be the same person whose name is subscribed to the foregoing Instrument, appeared before me this day, and acknowledged that he signed, sealed and delivered said instrument as his free and voluntary act, for the uses and purposes therein set forth, including the release and waiver of the right of homestead.


Given under my hand and official seal this 27th day of August, 2003.


NOTARY PUBLIC

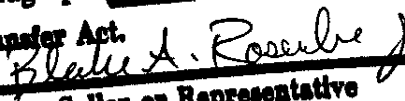


Prepared By: Deborah King, 9510 S. Constance, Chicago, IL 60617

Mail Deed To:

Tax Bills To:  Dina Griffin-Poynton, Unit F4, 1724L East 54th Street, Chicago, IL

Exempt under provisions of
Paragraph E Section 4, Real Estate
Transfer Act.


Buyer, Seller or Representative

Date 10/19 ~~21~~ 2003

UNOFFICIAL COPY

LEGAL DESCRIPTION

PARCEL 1:

A PARCEL OF LAND IN THE WEST $\frac{1}{2}$ OF THE SOUTHWEST $\frac{1}{4}$ OF SECTION 12, TOWNSHIP 38 NORTH, RANGE 14 EAST OF THE THIRD PRINCIPAL MERIDIAN, IN THE CITY OF CHICAGO, COOK COUNTY, ILLINOIS, BEING A PART OF A TRACT OF LAND COMPRISING THE SOUTH 10 FEET OF LOT 3 AND ALL OF LOTS, 4, 5, 6, 7 AND 8 IN SISSON'S LAKE SHORE ADDITION RECORDED MAY 31, 1917, AS DOCUMENT 6123846, IN COOK COUNTY, ILLINOIS; SAID PARCEL BEING MORE PARTICULARLY DESCRIBED AS FOLLOWS: COMMENCING AT THE SOUTHEAST CORNER OF SAID LOT 8; THENCE NORTH 89 DEGREES 56 MINUTES 07 SECONDS WEST, A DISTANCE OF 81.00 FEET TO A POINT; THENCE NORTH 00 DEGREES 00 MINUTES 00 SECONDS EAST, A DISTANCE OF 200.40 FEET TO THE POINT OF THE BEGINNING; THENCE NORTH 89 DEGREES 54 MINUTES 36 SECONDS WEST, A DISTANCE OF 55.00 FEET TO A POINT; THENCE NORTH 00 DEGREES 00 MINUTES 00 SECONDS EAST, A DISTANCE OF 19.25 FEET TO A POINT; THENCE SOUTH 89 DEGREES 54 MINUTES 36 SECONDS EAST, A DISTANCE OF 55.00 FEET TO A POINT; THENCE SOUTH 00 DEGREES 00 MINUTES 00 SECONDS WEST, A DISTANCE OF 19.25 FEET TO THE POINT OF THE BEGINNING.

PARCEL 2:

EASEMENT IN FAVOR OF PARCEL 1, AS CREATED BY DECLARATION OF COVENANTS, CONDITIONS, RESTRICTIONS AND EASEMENTS FOR 5350 SOUTH SHORE DRIVE TOWNHOMES DATED DECEMBER 29, 1997 AND RECORDED JANUARY 7, 1998 AS DOCUMENT 98015288 MADE BY COSMOPOLITAN BANK & TRUST, AS TRUSTEE UNDER TRUST AGREEMENT DATED JANUARY 15, 1997 AND KNOWN AS TRUST NUMBER 30517; FOR COMMON AREA-GARDEN OVER THE FOLLOWING DESCRIBED LEGAL DESCRIPTION: A PARCEL OF LAND IN THE WEST $\frac{1}{2}$ OF THE SOUTHWEST $\frac{1}{4}$ OF SECTION 12, TOWNSHIP 38 NORTH, RANGE 14 EAST OF THE THIRD PRINCIPAL MERIDIAN, IN COOK COUNTY, ILLINOIS, BEING A PART OF A TRACT OF LAND COMPRISING THE SOUTH 10.00 FEET OF LOT 3, AND ALL OF LOTS 4 THROUGH 8, BOTH INCLUSIVE, IN THE SISSON'S LAKE SHORE ADDITION RECORDED MAY 31, 1917, AS DOCUMENT 6123846, IN COOK COUNTY, ILLINOIS; SAID PARCEL BEING MORE PARTICULARLY DESCRIBED AS FOLLOWS: BEGINNING AT A POINT IN THE SOUTH LINE OF SAID LOT 8, A DISTANCE OF 157.00 FEET WEST OF THE SOUTHEAST CORNER OF SAID LOT 8; THENCE NORTH 00 DEGREES 00 MINUTES 00 SECONDS EAST, A DISTANCE OF 30.53 FEET TO A POINT; THENCE SOUTH 89 DEGREES 49 MINUTES 36 SECONDS WEST A DISTANCE OF 5.00 FEET TO A POINT; THENCE NORTH 00 DEGREES 00 MINUTES 00 SECONDS WEST, A DISTANCE OF 237.96 FEET TO A POINT, THENCES NORTH 89 DEGREES 49 MINUTES 36 SECONDS EAST A DISTANCE OF 237.96 FEET TO A POINT, THENCE 89 DEGREES 49 MINUTES 36 SECONDS EAST A DISTANCE OF 5.88 FEET TO A

UNOFFICIAL COPY

POINT; THENCE NORTH 00 DEGREES 00 MINUTES 00 SECONDS EAST A DISTANCE OF 31.51 FEET TO A POINT ON THE NORTH LINE OF THE SOUTH 10 FEET OF LOT 3; THENCE NORTH 89 DEGREES 56 MINUTES 07 SECONDS EAST ALONG SAID NORTH LINE, A DISTANCE OF 14.03 FEET TO A POINT; THENCE SOUTH 00 DEGREES 00 MINUTES 00 SECONDS WEST, A DISTANCE OF 31.67 FEET TO A POINT; THENCE SOUTH 89 DEGREES 54 MINUTES 36 SECONDS EAST, A DISTANCE OF 6.00 FEET TO A POINT; THENCE SOUTH 00 DEGREES 00 MINUTES 00 SECONDS WEST, A DISTANCE OF 8.00 FEET TO A POINT; THENCE NORTH 89 DEGREES 54 MINUTES 36 SECONDS WEST A DISTANCE OF 8.00 FEET TO A POINT; THENCE SOUTH 00 DEGREES 00 MINUTES 00 SECONDS WEST, A DISTANCE OF 29.63 FEET TO A POINT ON SOUTH LINE OF SAID LOT 8, THENCE SOUTH 89 DEGREES 56 MINUTES 07 SECONDS WEST ALONG SAID SOUTH LINE OF SAID LOT 8, A DISTANCE OF 13.00 FEET TO THE POINT OF THE BEGINNING; AND FOR COMMON AREA INGRESS AND EGRESS OVER THE FOLLOWING DESCRIBED LEGAL DESCRIPTION: A PARCEL OF LAND IN THE WEST $\frac{1}{2}$ OF THE SOUTHWEST $\frac{1}{4}$ OF SECTION 12, TOWNSHIP 38 NORTH, RANGE 14 EAST OF THE THIRD PRINCIPAL MERIDIAN, IN COOK COUNTY, ILLINOIS, BEING A PART OF A TRACT OF LAND COMPRISING THE SOUTH 10.00 FEET OF LOT 3, AND ALL OF LOTS 4 THROUGH 8, BOTH INCLUSIVE, IN SISSON'S LAKE SHORE ADDITION RECORDED MAY 31, 1917, AS DOCUMENT 6123846, IN COOK COUNTY, ILLINOIS; SAID PARCEL BEING MORE PARTICULARLY DESCRIBED AS FOLLOWS: BEGINNING AT A POINT IN THE SOUTH LINE OF SAID LOT 8, A DISTANCE OF 81.00 FEET WEST OF THE SOUTHEAST CORNER OF SAID LOT 8; THENCE NORTH 00 DEGREES 00 MINUTES 00 SECONDS EAST, A DISTANCE OF 284.32 FEET TO A POINT; THENCE SOUTH 89 DEGREES 56 MINUTES 07 SECONDS WEST A DISTANCE OF 8.24 FEET TO A POINT; THENCE NORTH 00 DEGREES 00 MINUTES 00 SECONDS EAST A DISTANCE OF 15.68 FEET TO THE POINT ON THE NORTH LINE OF THE SOUTH 10.00 FEET OF SAID LOT 8; THENCE NORTH 89 DEGREES 56 MINUTES 07 SECONDS EAST ALONG SAID NORTH LINE A DISTANCE OF 8.24 FEET TO A POINT; THENCE SOUTH 00 DEGREES 00 MINUTES 00 SECONDS WEST A DISTANCE OF 11.30 FEET TO A POINT; THENCE NORTH 00 DEGREES 00 MINUTES 00 SECONDS EAST A DISTANCE OF 25.69 FEET TO A POINT; THENCE NORTH 00 DEGREES 00 MINUTES 00 SECONDS EAST A DISTANCE OF 11.40 FEET TO THE POINT ON THE NORTH LINE OF THE SOUTH 10.00 FEET OF SAID LOT 8; THENCE NORTH 89 DEGREES 56 MINUTES 07 SECONDS EAST ALONG SAID NORTH LINE A DISTANCE OF 7.78 FEET TO A POINT; THENCE SOUTH 00 DEGREES 00 MINUTES 00 SECONDS WEST A DISTANCE OF 16.01 FEET TO A POINT; THENCE SOUTH 00 DEGREES 00 MINUTES 00 SECONDS WEST A DISTANCE OF 12.38 FEET TO A POINT; THENCE SOUTH 00 DEGREES 00 MINUTES 00 SECONDS WEST A DISTANCE OF 134.10 FEET TO A POINT; THENCE SOUTH 89 DEGREES 53 MINUTES 38 SECONDS EAST A DISTANCE OF 30.07 FEET TO A POINT; THENCE SOUTH 00 DEGREES 00 MINUTES 00 SECONDS WEST A DISTANCE OF 8.00 FEET TO A POINT; THENCE NORTH 89 DEGREES 53 MINUTES 38 SECONDS WEST A DISTANCE OF 30.07 FEET TO A POINT;

UNOFFICIAL COPY

THENCE SOUTH 00 DEGREES 00 MINUTES 00 SECONDS WEST A DISTANCE OF 141.89 FEET TO THE POINT ON THE SOUTH LINE OF SAID LOT 8; THENCE WEST ALONG THE SOUTH LINE OF SAID LOT 8, A DISTANCE OF 20.00 TO THE POINT OF BEGINNING.


Property of Cook County Clerk's Office

UNOFFICIAL COPY

STATEMENT BY GRANTOR AND GRANTEE

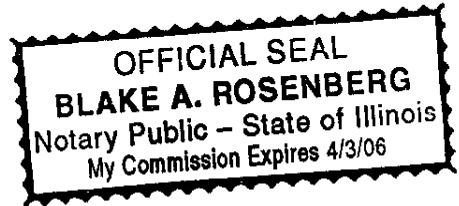
The grantor or his agent affirms that, to the best of his knowledge, the name of the grantee shown on the deed or assignment of beneficial interest in a land trust is either a natural person, an Illinois corporation or foreign corporation authorized to do business or acquire and hold title to real estate in Illinois, a partnership authorized to do business or acquire and hold title to real estate in Illinois, or other entity recognized as a person and authorized to do business or acquire title to real estate under the laws of the State of Illinois.

Dated September 1, 2003

Signature: 

Subscribed and sworn before me by
This 1 day of September,
2003.


Notary Public



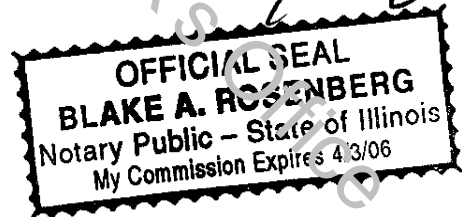
The grantee or his agent affirms and verifies that, to the best of his knowledge, the name of the grantee shown on the deed or assignment of beneficial interest in a land trust is either a natural person, an Illinois corporation or foreign corporation authorized to do business or acquire and hold title to real estate in Illinois, a partnership authorized to do business or acquire and hold title to real estate in Illinois, or other entity recognized as a person and authorized to do business or acquire title to real estate under the laws of the State of Illinois.

Dated September 1, 2003

Signature: 

Subscribed and sworn before me by
This 1 day of September,
2003.


Notary Public



NOTE: Any person who knowingly submits a false statement concerning the identity of a grantee shall be guilty of a Class C misdemeanor for the first offense and of a Class A misdemeanor for subsequent offenses.

(Attach to deed or ABI to be recorded in Cook County, Illinois, of exempt under the provisions of Section 4 of the Illinois Real Estate Transfer Tax Act.)