

Recording Requested By:  
LASALLE BANK NA

# UNOFFICIAL COPY

When Recorded Return To:  
MELVIN L TUROFSKY  
8821 N WASHINGTON ST UNIT B  
NILES, IL 60714-1775



Doc#: 0329617118  
Eugene "Gene" Moore Fee: \$26.50  
Cook County Recorder of Deeds  
Date: 10/23/2003 09:47 AM Pg: 1 of 2



### SATISFACTION

LASALLE BANK #:20507300541351 "TUROFSKY" Cook, Illinois  
KNOW ALL MEN BY THESE PRESENTS that LASALLE BANK NA holder of a certain mortgage, made and executed by MELVIN L TUROFSKY AND MARLA F TUROFSKY, HIS WIFE IN JOINT TENANCY, originally to LASALLE BANK NA, in the County of Cook, and the State of Illinois, Dated: 08/30/2002 Recorded: 09/06/2002 in Book/Reel/Liber: N/A Page/Folio: N/A as Instrument No.: 0020983303, does hereby acknowledge that it has received full payment and satisfaction of the same, and in consideration thereof, does hereby cancel and discharge said mortgage.


Legal: See Exhibit "A" Attached Hereto And By This Reference Made A Part Hereof

Assessor's/Tax ID No. 09-13-319-125-0000

Property Address: 8821 N WASHINGTON ST UNIT B, NILES, IL 60714-1775

IN WITNESS WHEREOF, the undersigned, by the officer duly authorized, has duly executed the foregoing instrument.

LASALLE BANK NA  
On September 18th, 2003


By:   
MATT CAJA, Assistant  
Vice-President

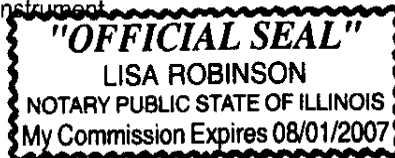
STATE OF Illinois  
COUNTY OF Cook

**LISA ROBINSON**

On September 18th, 2003, before me, LISA ROBINSON, a Notary Public in and for Cook in the State of Illinois, personally appeared MATT CAJA, Assistant Vice-President, personally known to me (or proved to me on the basis of satisfactory evidence) to be the person(s) whose name(s) is/are subscribed to the within instrument and acknowledged to me that he/she/they executed the same in his/her/their authorized capacity, and that by his/her/their signature on the instrument the person(s), or the entity upon behalf of which the person(s) acted, executed the instrument.

WITNESS my hand and official seal,

  
Notary Expires: / /



(This area for notarial seal)

Prepared By: Corinne Bukala, LASALLE BANK 4747 WEST IRVING PARK ROAD, Chicago, IL 60641

# UNOFFICIAL COPY

**THE EAST 19.50 FEET OF THE WEST 63.90 FEET OF LOT 15, (AS MEASURED ALONG THE NORTH LINE THEREOF), THE EAST LINE & THE WEST LINE OF SAID TRACT TAKEN AT RIGHT ANGLES TO THE NORTH LINE OF SAID LOT 15 IN NILES TERRACE FOURTH ADDITION, BEING A SUBDIVISION OF PART OF THE WEST 542.47 FEET OF THE SOUTH ½ OF THE SOUTHWEST ¼ OF SECTION 13, TOWNSHIP 41 NORTH, RANGE 12, EAST OF THE THIRD PRINCIPAL MERIDIAN ACCORDING TO THE PLAT THEREOF REGISTERED IN THE OFFICE OF THE REGISTRAR OF TITLES OF COOK COUNTY, ILLINOIS, ON MARCH 25, 1959 AS DOC # 1851107.**

Property of Cook County Clerk's Office