

UNOFFICIAL COPY

EXHIBIT "B" TO THE MASTER COLLOCATION SUBLEASE AGREEMENT

Memorandum of Site Lease Acknowledgment (Lease)

Site Name: Katchke

Site I.D.: CH03XC178


This Memorandum evidences that a sublease was made and entered into by written Site Lease Acknowledgment dated August 1, 2002 ("SLA") between SprintCom, Inc. d/b/a Sprint Sites USA ("Landlord") and VoiceStream GSM I Operating Company, LLC a Delaware Limited Liability Company ("Tenant"), the terms and conditions of which are incorporated herein by reference.

The SLA provides in part that Landlord leases to Tenant a portion of a certain site ("Site") located on 8140 S. Hoyne Ave., Cook County, Chicago, IL 60620 within the property of PJA Investments Limited ("Owner") which is described in Attachment "1" attached hereto, with grant of rights of access thereto and to electric and telephone facilities for a term of five (5) years commencing on October 30, 2002 which term may be subject to four (4) additional five (5) year extension periods by Tenant.

IN WITNESS WHEREOF, the parties have executed the Memorandum as of the day and year first above written.

LANDLORD

SPRINTCOM, INC., D/B/A
SPRINT SITES USA

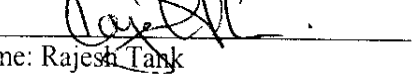
By: 
Name: Charlie Douglass
Title: Director, Central Region
Address:



Doc#: 0329706013
Eugene "Gene" Moore Fee: \$54.50
Cook County Recorder of Deeds
Date: 10/24/2003 08:40 AM Pg: 1 of 4

TENANT

VOICESTREAM GSM I OPERATING COMPANY,
LLC A DELAWARE LIMITED LIABILITY COMPANY

By: 
Name: Rajesh Tank
Title: Executive Director of Engineering & Operations
Address:

Sprint Site: CH03XC178
VoiceStream Site: CH22-553 4

gmo
P4
M4
EW

UNOFFICIAL COPY

STATE OF Ill

COUNTY OF Cook

The foregoing instrument was acknowledged before me this 17th day of August, 2007 by Creative Douglas, on behalf of Sprint Services

Michael J. Estelle
Notary Public




STATE OF Illinois

COUNTY OF Cook

The foregoing instrument was acknowledged before me this 30th day of July, 2002 by Raj Tank, on behalf of VoiceStream

Donna L. Vece
Notary Public



UNOFFICIAL COPY


Attachment "1" To The Memorandum Of
Site Lease Acknowledgement

Site Name: Katchke

Site ID.: CH03XC178

Legal Description of the Premises:

Property of Cook County Clerk's Office



UNOFFICIAL COPY

Version 1

EXHIBIT A

March 97

Site Name: Katchke

PCS Site Agreement

Site I. D. 178B

Site Description

Site situated in the City of Chicago, County of Cook, State of Illinois commonly described as follows:

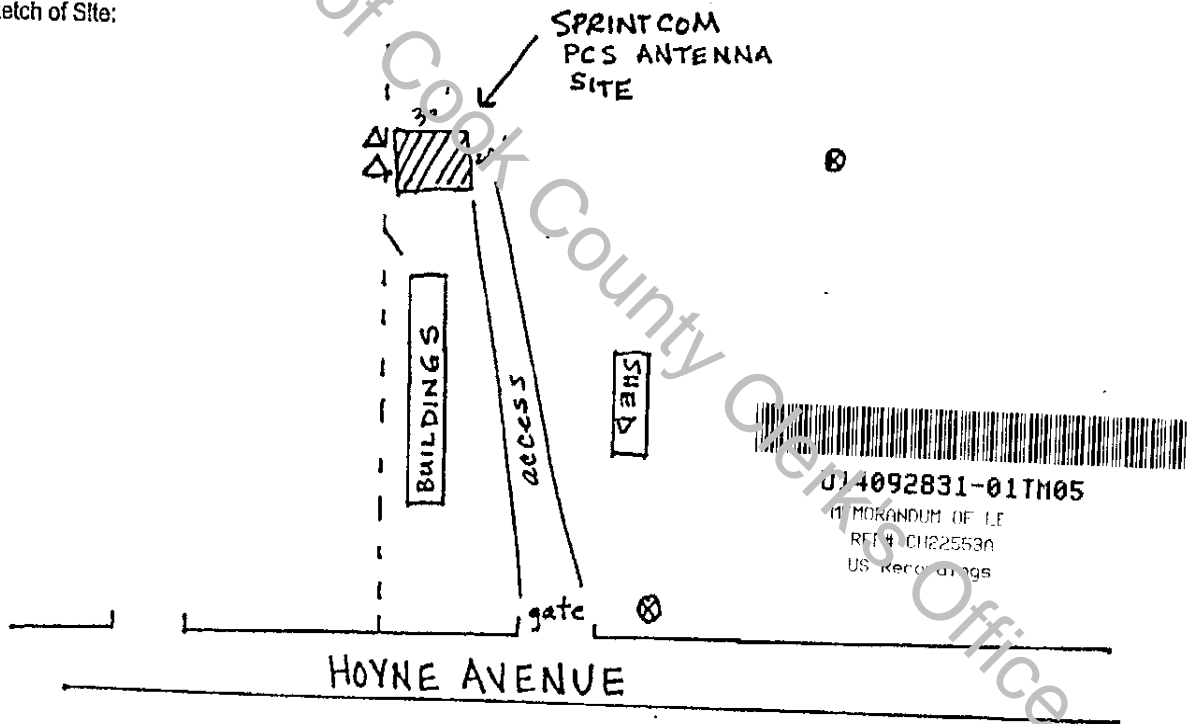
Legal Description:

All that part of the North Half of the West Half of Lot 6, in Hunter's Subdivision of the Northwest Quarter of Section 31, Township 38 North, Range 14, East of the Third Principal Meridian, lying North Easterly of the following described curve line:

Commencing at a point in the South line of the North Half for said Lot 6 at a distance of 342.03 Feet West of the East line of the West Half of Lot 6, thence North Westerly on a curved line convex South Westerly and having a radius of 359.26 feet a distance of 353.47 feet to the North West corner of Lot 6 aforesaid and lying East of the East line of the West 287.07 feet and South of the South line of the North 110 feet of Lot 6 aforesaid, all in Cook County, Illinois.

P.I.N. 20-31-120-012

Sketch of Site:



--- fence
 ⊗ power + telephone
 Δ trees

N →

Owner Initials PIA By PJC

SprintCom Initials _____

Note: Owner and SprintCom may, at SprintCom's option, replace this Exhibit with an exhibit setting forth the legal description of the property on which the Site is located and/or an as-built drawing depicting the Site.

*[Use this Exhibit A for PCS Site Agreement, Memorandum of PCS Site Agreement, Option Agreement and Memorandum of Option Agreement.]