

# UNOFFICIAL COPY



LOAN NO.: 41223112133276  
PIF DATE: 10/08/2003  
ILLINOIS  
RELEASE DEED  
Prepared by: SHERRY T. ROBINSON

Doc#: 0329722055  
Eugene "Gene" Moore Fee: \$26.50  
Cook County Recorder of Deeds  
Date: 10/24/2003 10:30 AM Pg: 1 of 2

Record and Return to:  
Household Finance Corporation  
577 Lamont Road  
P.O. Box 8635  
Elmhurst, IL 60126

KNOW ALL MEN BY THESE PRESENTS  
That HOUSEHOLD FINANCE CORPORATION III, a Corporation of the United States

Does hereby certify and acknowledge satisfaction in full of the debt secured by the following described and recorded real estate mortgage, and the same is hereby released:

Name or Mortgagor:  
KENNETH A RICHARDSON AND  
SHIRLEY A RICHARDSON

Name of Mortgagee:  
HOUSEHOLD FINANCE CORPORATION III

The mortgage is recorded with the Register of Titles/Recorder of Deeds for COOK County, Illinois.

Document No. 00202519, Volume 3202, Page 0005, Mortgage Date 03/22/2000, Recorded Date 03/23/2000


Address of Property: 4148 S KING DRIVE UNIT 1R  
CHICAGO, IL 60653

Legal Description of Property: SEE ATTACHED

Tax ID No.: 20-03-117-034-1009

Dated: October 9, 2003

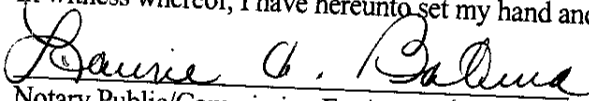
HOUSEHOLD FINANCE CORPORATION III

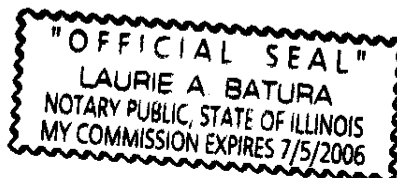
  
SHERRY T. ROBINSON, VICE PRESIDENT

State of Illinois  
County of Dupage

On October 9, 2003, before me, the undersigned, a Notary Public in and for said State, personally appeared, SHERRY T. ROBINSON personally known to me or proven to me on the basis of satisfactory evidence to be the VICE PRESIDENT of HOUSEHOLD FINANCE CORPORATION III, a United States corporation, executed the within instrument pursuant to its bylaws or a resolution of its Board of Directors.

In witness whereof, I have hereunto set my hand and affixed my notarial seal this October 9, 2003.

  
Notary Public/Commission Expires: 7-5-2006



**UNOFFICIAL COPY**

00202519

## EXHIBIT A (PAGE 1)

LOT 17, 18, 19 AND 20 IN BLOCK 1 IN J. YOUNG SCAMMON'S SOUTH PARK BOULEVARD SUBDIVISION OF PART OF THE NORTHEAST OF THE SOUTHEAST OF THE NORTHWEST OF SECTION 3, TOWNSHIP 38 NORTH, RANGE 14 EAST OF THE THUIRD PRINCIPAL MERIDIAN, IN COOK COUNTY, ILLINOIS, WHICH SURVEY IS ATTACHED AS EXHIBIT 'B' TO THE DECLARATION OF CONDOMINIUM RECORDED AS DOCUMENT 96528634 TOGETHER WITH IT UNDIVIDED PERCENTAGE INTEREST IN THE COMMON ELEMENTS, IN COOK COUNTY, ILLINOIS.

GRANTOR ALSO HEREBY GRANTS TO THE GRANTEE, ITS SUCCESSORS AND ASSIGNS, AS RIGHT AND EASEMENTS APPURTENANT TO THE ABOVE DESCRIBED REAL ESTATE, THE RIGHTS AND EASEMENTS FOR THE BENEFIT OF SAID PROPERTY SET FORTH IN THE DECLARATION OF CONDOMINIUM, AFORESAID, AND GRANTOR RESERVES TO ITSELF, ITS SUCCESSORS AND ASSIGNS, THE RIGHTS AND EASEMENT SET FORTH IN THE DECLARATION OF CONDOMINIUM, AFORESAID, AND GRANTOR RESERVES TO ITSELF, ITS SUCCESSORS AND ASSIGNS, THE FORTH IN SAID DECLARATION OF THE BENEFIT OF THE REMAINING PROPERTY DESCRIBED THEREIN.

TAX #: 20-03-117-034-1009

ORIGINAL

