

UNOFFICIAL COPY



Doc#: 0330911491
Eugene "Gene" Moore Fee: \$26.50
Cook County Recorder of Deeds
Date: 11/05/2003 07:20 PM Pg: 1 of 2

RELEASE

PIN NUMBER: 25-31-217-045/0000

LOAN NUMBER: 0003143708

THE UNDERSIGNED CERTIFIES THAT IT IS THE PRESENT OWNER AND HOLDER OF A MORTGAGE EXECUTED BY PASQUALE MUSTO AND CONSUELO MUSTO


TO GREENPOINT MORTGAGE CORP.
BEARING THE DATE 8-15-97 AND RECORDED IN THE RECORDER OR REGISTRAR OF TITLES IN COOK COUNTY, IN THE STATE OF ILLINOIS IN BOOK , AT PAGE AS DOCUMENT NUMBER 99571043 AND FURTHER ASSIGNED TO IN BOOK , AT PAGE AS DOCUMENT NUMBER .


THE ABOVE DESCRIBED MORTGAGE IS, WITH THE NOTE ACCOMPANYING IT FULLY PAID, SATISFIED AND DISCHARGED. THE RECORDER OF SAID COUNTY IS AUTHORIZED TO ENTER THIS SATISFACTION/DISCHARGE OF RECORD.

PIF DATE: 8-05-03

PROPERTY ADDRESS:
1719 VERMONT ST
BLUE ISLAND IL 60406

GREENPOINT MORTGAGE FUNDING, INC.
SUCCESSOR IN INTEREST TO
GREENPOINT MORTGAGE CORP.



LINDA STORY-DAW
VICE PRESIDENT


PATRICIA D. MCCART
VICE PRESIDENT

STATE OF GEORGIA
COUNTY OF MUSCOGEE

I SYLVIA MCCOY, NOTARY PUBLIC IN AND FOR SAID COUNTY IN THE STATE AFORESAID, DO HEREBY CERTIFY THAT LINDA STORY-DAW AND PATRICIA D. MCCART, PERSONALLY KNOWN TO ME TO BE THE SAME PERSONS WHOSE NAMES SUBSCRIBED TO THE FOREGOING INSTRUMENT APPEARED BEFORE ME THIS DAY IN PERSON AND ACKNOWLEDGED THAT THEY SIGNED, SEALED AND DELIVERED THE SAID INSTRUMENT AS THEIR FREE AND VOLUNTARY ACT, FOR THE USES AND PURPOSES THEREIN SET FORTH.


GIVEN UNDER MY HAND AND OFFICIAL SEAL AUGUST 27, 2003


SYLVIA MCCOY
NOTARY PUBLIC
MY COMMISSION EXPIRES: MARCH 25, 2007

AFTER RECORDING RETURN TO:
PASQUALE MUSTO
1719 VERMONT ST.
BLUE ISLAND, IL 60406

PREPARED BY: Edmae Cline
DS120/ENC-020211

SYLVIA
MCCOY
NOTARY
PUBLIC



UNOFFICIAL COPY

Property Description


THAT PART OF THE SOUTHEAST 1/4 OF THE NORTHEAST 1/4 OF SECTION 31, TOWNSHIP 37 NORTH, RANGE 14, EAST OF THE THIRD PRINCIPAL MERIDIAN, DESCRIBED AS FOLLOWS:

COMMENCING AT THE NORTHEAST CORNER OF THE 3.61 ACRE TRACT HERETOFORE SOLD TO JOHN SERGENFRIE; THENCE NORTHEASTERLY ALONG THE SOUTHERLY LINE OF VERMONT STREET, A DISTANCE OF 241.68 FEET TO THE PLACE OF BEGINNING, THENCE NORTHEASTERLY ALONG THE SOUTHERLY LINE OF VERMONT STREET A DISTANCE OF 46.32 FEET, THENCE SOUTHERLY ALONG A LINE PARALLEL TO THE EASTERLY LINE OF 3.61 ACRE TRACT, A DISTANCE OF 125 FEET, THENCE SOUTHWESTERLY ALONG A LINE PARALLEL TO THE SOUTHERLY LINE OF VERMONT STREET, A DISTANCE OF 46.32 FEET, THENCE NORTHERLY A DISTANCE OF 125 FEET TO THE PLACE OF BEGINNING, ALL IN COOK COUNTY, ILLINOIS.

PIN #25-31-217-045-0000

CKA: 1719 VERMONT, BLUE ISLAND, ILLINOIS 60406

Brokers Title Insurance Co
1111 W. 22nd Street
Suite C-10
Oakbrook, IL 60523



99571043