


UNOFFICIAL COPY



Doc#: 0332145064
Eugene "Gene" Moore Fee: \$28.50
Cook County Recorder of Deeds
Date: 11/17/2003 08:47 AM Pg: 1 of 3

ABOVE SPACE FOR RECORDER'S USE ONLY
RELEASE OF MORTGAGE OR TRUST DEED BY CORPORATION

DOCID#00012738452005N

KNOW ALL MEN BY THESE PRESENTS

That Countrywide Home Loans, Inc. (fka Countrywide Funding Corporation) of the County of LOS ANGELES and State of CALIFORNIA, for and in consideration of one dollar, and for other good and valuable considerations, the receipt whereof is hereby acknowledged, do hereby remise, release, convey and quit-claim unto:

Name(s).....: SYLVESTER BOYD, PAULETTE BOYD

Property 600 SOUTH DEARBORN STREET, UNIT P.I.N. 17-16-406-030-1139
912

Address.....: CHICAGO, IL 60605

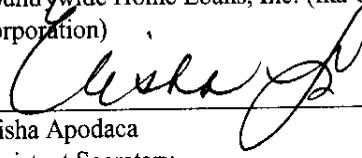
heir, legal representatives and assigns, all the right, title interest, claim, or demand whatsoever it may have acquired in, through, or by a certain mortgage bearing the date 04/23/2001 and recorded in the Recorder's Office of COOK county, in the State of Illinois in Book 2761 of Official Records Page 0185 as Document Number 0010495017, to the premises therein described as situated in the County of COOK, State of Illinois as follows, to wit:

Legal Description Attached.

together with all the appurtenances and privileges thereunto belong or appertaining.

WITNESS my hand this 21 day of May, 2003.

Countrywide Home Loans, Inc. (fka Countrywide Funding Corporation)



Elisha Apodaca
Assistant Secretary

34
3/23
51
M4
JPS


UNOFFICIAL COPY

STATE OF CALIFORNIA

COUNTY OF LOS ANGELES

I, S. Emery a notary public in and for the said County, in the state aforesaid, DO HEREBY CERTIFY that Elisha Apodaca, personally known to me to be the same person whose name subscribed to the foregoing instrument, appeared before me this day in person, and acknowledged that he signed, sealed and delivered the said instrument as a free and voluntary act, for the uses and purposes therein set forth.

Given under my hand and official seal, this 21 day of May, 2003.



S. Emery, Notary public
Commission Expires 02/18/2007

FOR THE PROTECTION OF THE OWNER, THIS RELEASE SHALL BE FILED WITH THE RECORDER OF DEEDS IN WHOSE OFFICE THE MORTGAGE OR DEED OF TRUST WAS FILED.

Mail Recorded Satisfaction To:

SYLVESTER BOYD, PAULETTE BOYD
600 S DEARBORN ST # 1011
CHICAGO, IL 60605

Prepared By: Christena Campbell
CTC Real Estate Services
1800 Tapo Canyon Road
MSN SV2-88
Simi Valley, CA 93063
(800) 669-4807

UNOFFICIAL COPY

LEGAL DESCRIPTION

UNIT NUMBER 912 IN THE TRANSPORTATION BUILDING CONDOMINIUM AS DELINEATED ON A SURVEY OF THE FOLLOWING DESCRIBED REAL ESTATE:

LOTS 1 THROUGH 12 BOTH INCLUSIVE, TAKEN AS A SINGLE TRACT OF LAND (EXCEPT THAT PART THEREOF TAKEN FOR DEARBORN STREET) IN THE SUBDIVISION OF BLOCKS 125 AND 136 IN SCHOOL SECTION ADDITION TO CHICAGO IN SECTION 16, TOWNSHIP 39 NORTH, RANGE 14, EAST OF THE THIRD PRINCIPAL MERIDIAN, EXCEPT THAT PART OF SAID TRACT LYING ABOVE A HORIZONTAL PLANE HAVING AN ELEVATION OF +14.51 FEET CHICAGO CITY DATUM AND LYING BELOW A HORIZONTAL PLANE HAVING AN ELEVATION OF +26.68 FEET CHICAGO CITY DATUM BOUNDED AND DESCRIBED AS FOLLOWS: BEGINNING AT A POINT 2.52 FEET NORTH AND 2.25 FEET EAST OF THE SOUTHWEST CORNER OF SAID LOT 12 (THE FOLLOWING COURSES AND DISTANCES ARE ALONG THE INTERIOR FACES OF WALLS OF AN EXISTING 22 STORY BRICK BUILDING); THENCE NORTH 81.42 FEET; THENCE EAST 20.30 FEET; THENCE SOUTH 6.30 FEET; THENCE EAST 23.18 FEET; THENCE NORTH 13.13 FEET; THENCE WEST 16.10 FEET; THENCE NORTH 42.44 FEET; THENCE EAST 17.83 FEET; THENCE NORTH 15.99 FEET; THENCE EAST 12.22 FEET; THENCE SOUTH 146.67 FEET; THENCE WEST 57.54 FEET WEST TO THE POINT OF BEGINNING, ALSO EXCEPT THAT PART OF SAID TRACT LYING ABOVE A HORIZONTAL PLANE HAVING AN ELEVATION OF +14.51 FEET CHICAGO CITY DATUM AND LYING BELOW A HORIZONTAL PLANE HAVING AN ELEVATION OF +26.68 FEET CHICAGO CITY DATUM BOUNDED AND DESCRIBED AS FOLLOWS: BEGINNING AT A POINT 2.88 FEET SOUTH AND 2.47 FEET EAST OF THE NORTHWEST CORNER OF SAID LOT 1 (THE FOLLOWING COURSES AND DISTANCES ARE ALONG THE INTERIOR FACES OF WALLS OF AN EXISTING 22 STORY BRICK BUILDING); THENCE EAST 57.32 FEET; THENCE SOUTH 130.08 FEET; THENCE WEST 13.14 FEET; THENCE SOUTH 2.20 FEET; THENCE WEST 16.53 FEET; THENCE NORTH 44.98 FEET; THENCE EAST 15.60 FEET; THENCE NORTH 12.82 FEET; THENCE WEST 43.38 FEET; THENCE NORTH 74.50 FEET TO THE POINT OF BEGINNING AND EXCEPT FROM SAID TRACT THE FOLLOWING THREE PARCELS LYING ABOVE A HORIZONTAL PLANE HAVING AN ELEVATION OF +4.10 FEET CHICAGO CITY DATUM AND BELOW A HORIZONTAL PLANE HAVING AN ELEVATION OF +12.90 FEET CHICAGO CITY DATUM, BOUNDED AND DESCRIBED AS FOLLOWS: BEGINNING AT A POINT 34.23 FEET SOUTH AND 2.66 FEET WEST OF THE NORTHEAST CORNER OF SAID TRACT (THE FOLLOWING COURSES AND DISTANCES ARE ALONG THE INTERIOR FACES OF WALLS OF SAID 22 STORY BRICK BUILDING); THENCE WEST 20.85 FEET; THENCE SOUTH 27.15 FEET; THENCE EAST 20.85 FEET; THENCE NORTH 27.15 FEET TO THE POINT OF BEGINNING; ALSO EXCEPT THAT PART BOUNDED AS DESCRIBED AS FOLLOWS: BEGINNING AT A POINT 176.58 FEET SOUTH AND 16.09 FEET WEST OF THE NORTHEAST CORNER OF SAID TRACT (THE FOLLOWING COURSES AND DISTANCES ARE ALONG THE INTERIOR FACES OF WALLS OF SAID 22 STORY BRICK BUILDING); THENCE WEST 13.50 FEET; THENCE SOUTH 14.60 FEET; THENCE EAST 13.50 FEET; THENCE NORTH 14.60 FEET TO THE POINT OF BEGINNING; ALSO EXCEPT THAT PART BOUNDED AND DESCRIBED AS FOLLOWS: BEGINNING AT A POINT ON THE EAST LINE OF SAID TRACT, 206.04 FEET SOUTH OF THE NORTHEAST CORNER OF SAID TRACT (THE FOLLOWING COURSES AND DISTANCES ARE ALONG THE INTERIOR FACES OF WALLS OF SAID 22 STORY BRICK BUILDING); THE WEST 2.70 FEET; THENCE NORTH 1.12 FEET; THENCE WEST 11.28 FEET; THENCE SOUTH 15.17 FEET; THENCE EAST 11.28 FEET; THENCE NORTH 1.82 FEET; THENCE EAST 2.70 FEET; THENCE NORTH 12.23 FEET TO THE POINT OF BEGINNING, WHICH SURVEY IS ATTACHED AS EXHIBIT "A" TO THE DECLARATION OF CONDOMINIUM, RECORDED AS DOCUMENT 96338677 AS AMENDED BY DOCUMENT 97287066; TOGETHER WITH ITS UNDIVIDED PERCENTAGE INTEREST IN THE COMMON ELEMENTS, IN COOK COUNTY, ILLINOIS