

UNOFFICIAL COPY

Loan Number: 2004237976



0

STATE OF ILLINOIS
COUNTY OF Cook

Doc#: 0332210171
Eugene "Gene" Moore Fee: \$26.50
Cook County Recorder of Deeds
Date: 11/18/2003 02:16 PM Pg: 1 of 2

When recorded mail to:
Margaret J Jansson

507 Third Street
Wilmette, IL 600910000

Prepared by: Nancy Miller

Bank of America
475 CrossPoint Pkwy, Getzville NY 14068

Release of Mortgage by Corporation

Know All Men By These Presents: That Bank of America, N.A., a corporation existing under the laws of the United States of America, for and in consideration of payment of the indebtedness secured by the mortgage herein after mentioned, and the cancellation of all the notes thereby acknowledged, does hereby remise, release, convey and disclaim unto Margaret J Jansson, heirs, legal representatives and assigns all the right, title, interest, claim or demand whatsoever it may have acquired in, through or by a certain mortgage bearing the date of 10/22/1998, and recorded in Recorder's/Registrar's Office of the County of Cook, in the State of Illinois, on 10/22/1998 in Mortgage Book 2786 of records, Page 186, Auditor's File No./Document No. 08003766. The premises therein described, situated in the County of Cook, State of Illinois, as follows to wit:

SEE EXHIBIT A

Property Address: 507 Third Street, Wilmette, IL 600910000, PIN: 05-35-111-093-0000

Together with all the appurtenances and privileges thereunto belonging or appertaining.


In testimony whereof, the said Bank of America, N.A. has caused these presents to be signed by its Vice President officer, on 06/03/2003.

Bank of America, N.A. successor by merger to BA Mortgage, LLC as successor in interest by merger of NationsBanc Mortgage Corporation



By: _____
Cary Racz, Vice President

State of New York, County of Erie

The foregoing instrument was acknowledged before me on 06/03/2003 by Cary Racz, Vice President of Bank of America, N.A.. a United States of America corporation, on behalf of the corporation.



Nancy A. Miller
Notary Public, New York
Qualified in Erie County
Commission Expires: April 05, 2007



UNOFFICIAL COPY~~99695055~~

2004237976

JL.

6-3-03

PARCEL 1:

THAT PART OF LOT 1 IN THE RESUBDIVISION OF LOTS 24, 25 AND 26 IN BLOCK 14 IN LAKE SHORE ADDITION TO WILMETTE, BEING A SUBDIVISION OF THE SOUTHEASTERLY 160.00 ACRES OF THE NORTH SECTION OF QUILMETTE RESERVATION RECORDED JULY 19, 1951 AS DOCUMENT NO. 15126801 IN COOK COUNTY, ILLINOIS DESCRIBED AS FOLLOWS: COMMENCING AT THE NORTHEAST CORNER OF SAID LOT 1; THENCE SOUTH 00 DEGREES 39 MINUTES 00 SECONDS EAST ON AN ASSUMED BEARING ALONG THE EASTERLY LINE OF SAID LOT 1, A DISTANCE OF 94.01 FEET TO THE CENTERLINE OF A PARTY WALL EXTENDED EASTERLY; THENCE SOUTH 89 DEGREES 21 MINUTES 00 SECONDS WEST ALONG THE CENTERLINE OF A PARTY WALL EXTENDED, A DISTANCE OF 20.00 FEET FOR A PLACE OF BEGINNING; THENCE CONTINUING SOUTH 89 DEGREES 21 MINUTES 00 SECONDS WEST ALONG THE CENTERLINE OF A PARTY WALL, A DISTANCE OF 58.15 FEET; THENCE SOUTH 00 DEGREES 39 MINUTES 00 SECONDS EAST, DISTANCE 19.00 FEET TO THE CENTERLINE OF A PARTY WALL EXTENDED WESTERLY; THENCE NORTH 89 DEGREES 21 MINUTES 00 SECONDS EAST ALONG THE CENTERLINE OF A PARTY WALL EXTENDED, A DISTANCE OF 58.15 FEET; THENCE NORTH 00 DEGREES 39 MINUTES 00 SECONDS WEST, A DISTANCE OF 19.00 FEET TO THE POINT OF BEGINNING.

PARCEL 2:

THAT PART OF LOT 1 IN THE RESUBDIVISION OF LOTS 24, 25 AND 26 IN BLOCK 14 IN LAKE SHORE ADDITION TO WILMETTE, BEING A SUBDIVISION OF THE SOUTHEASTERLY 160.0 ACRES OF THE NORTH SECTION OF QUILMETTE RESERVATION RECORDED JULY 19, 1951 AS DOCUMENT 15126801 IN COOK COUNTY, ILLINOIS DESCRIBED AS FOLLOWS: COMMENCING AT THE NORTHEAST CORNER OF SAID LOT 1, THENCE NORTH 89 DEGREES 57 MINUTES 58 SECONDS WEST ALG THE NORTHERLY LN OF SAID LOT 1, A DISTANCE OF 152.00 FEET TO THE NORTHWEST CORNER OF SAID LOT 1, THENCE SOUTH 00 DEGREES 38 MINUTES 58 SECONDS EAST ALONG THE WESTERLY LINE OF SAID LOT 1, A DISTANCE OF 76.80 FEET TO A POINT ON THE CENTERLINE OF A PARTY WALL EXTENDED WESTERLY; THENCE NORTH 89 DEGREES 15 MINUTES 34 SECONDS EAST ALONG THE CENTERLINE OF A PARTY WALL EXTENDED A DISTANCE OF 2.97 FEET TO THE WEST FACE OF A BRICK GARAGE WALL FOR A POINT OF BEGINNING; THENCE CONTINUING NORTH 89 DEGREES 19 MINUTES 34 SECONDS EAST ALONG THE CENTERLINE OF A PARTY WALL, A DISTANCE OF 23.70 FEET TO THE EAST FACE OF A BRICK GARAGE WALL, THENCE SOUTH 00 DEGREES 40 MINUTES 26 SECONDS EAST ALONG THE EAST FACE OF A BRICK GARAGE WALL, A DISTANCE OF 10.04 FEET TO THE CENTERLINE OF A PARTY WALL; THENCE SOUTH 89 DEGREES 19 MINUTES 34 SECONDS WEST ALONG THE CENTERLINE OF A PARTY WALL, A DISTANCE OF 23.70 FEET TO THE WEST FACE OF A BRICK GARAGE WALL; THENCE NORTH 00 DEGREES 40 MINUTES 26 SECONDS WEST ALONG THE WEST FACE OF A BRICK GARAGE WALL, A DISTANCE OF 10.04 FEET TO THE POINT OF BEGINNING 1106409

PARCEL 3:

EASEMENTS FOR THE BENEFIT OF PARCELS 1 AND 2 AS SET FORTH IN THE DECLARATION OF COVENANTS, CONDITIONS AND RESTRICTIONS FOR LINDEN VILLAGE DATED OCTOBER 25, 1982 AND RECORDED AND FILED JANUARY 31, 1983 AS DOCUMENT 26489738 AND LR 3292280.

35-42-13

S. 4390