

UNOFFICIAL COPY



Doc#: 0333019078
Eugene "Gene" Moore Fee: \$52.50
Cook County Recorder of Deeds
Date: 11/26/2003 10:40 AM Pg: 1 of 15

QUITCLAIM DEED

Grantor, the **CITY OF CHICAGO**, an Illinois municipal corporation ("Grantor"), having its principal office at 121 North LaSalle Street, Chicago, Illinois 60602, for and in consideration of **TEN and NO/100 DOLLARS (\$10.00)**, conveys and quitclaims, pursuant to ordinance adopted December 15, 1999 (C.J.P. 21505-21511), to **WEST VILLAGE JV, L.L.C.**, an Illinois limited liability company ("Grantee"), having its principal office c/o at New England Builders, Inc. at 4927 Main Street, Skokie, Illinois 60077, all interest and title of Grantor in the following described real property ("Property"):

SEE LEGAL DESCRIPTION ATTACHED HERETO AS EXHIBIT A

THIS TRANSFER IS EXEMPT UNDER THE PROVISIONS OF THE REAL ESTATE TRANSFER TAX ACT, 35 ILCS 305/4(B); AND SECTION 3-32-030B7(b) OF THE MUNICIPAL CODE OF CHICAGO.

Handwritten signature
11/17/03
ASSIGNED

UNOFFICIAL COPY

Further, this quitclaim deed ("Deed") is made and executed upon, and is subject to certain express conditions and covenants hereinafter contained, said conditions and covenants being a part of the consideration for the Property and are to be taken and construed as running with the land, and Grantee hereby binds itself and its successors, assigns, grantees and lessees to these covenants and conditions, which covenants and conditions are as follows:

FIRST: Grantee shall devote the Property only to the uses authorized by Grantor and specified in the applicable provisions of: (i) The New Homes For Chicago Program, approved by the City Council of the City of Chicago by ordinance adopted June 7, 1990, as amended ("Program"), and (ii) that certain agreement known as "Redevelopment Agreement, New Homes For Chicago Program, West Village JV, L.L.C." entered into between Grantor and Grantee as of December 19, 2000 and recorded with the Office of the Recorder of Deeds of Cook County, Illinois on March 22, 2001 as document #0010226696 ("Agreement"). Specifically, in accordance with the terms of the Agreement, Grantee shall construct a single family home ("Single Family Home") or two-flat building ("Two-flat Building") on each parcel ("Parcel") constituting the Property to be sold to the initial homebuyer for a price not to exceed the ceiling base price (excluding options or extras) of \$130,000 (in the event the housing unit is a Single Family Home) and \$180,000 (in the event the housing unit is a Two-flat Building); all as

UNOFFICIAL COPY

further described in subsection 5.1 of the Agreement.

SECOND: Grantee shall pay real estate taxes and assessments on the Property or any part thereof when due. Prior to the issuance by Grantor of a Certificate of Compliance (as hereafter defined) with regard to each Parcel constituting the Property, Grantee shall not encumber the Property, or portion thereof, except to secure financing solely to obtain the First Mortgage (as such term is defined in the Agreement). Grantee shall not suffer or permit any levy or attachment to be made or any other encumbrance or lien to attach to the Property or portion thereof until Grantor issues a Certificate of Compliance with respect to the completion of the Single Family Home or Two-flat Building, as the case may be, on the pertinent Parcel constituting part of the Property (unless Grantee has taken such appropriate action to cause the Title Company (as such term is described in the Agreement) to insure over any title encumbrances caused by such liens or claims).

THIRD: Grantee shall construct the Single Family Home or Two-flat Building, as the case may be, on each Parcel constituting part of the Property in accordance with the terms of the Agreement. Grantee shall diligently proceed with the construction of such Single Family Home or Two-flat Building to completion, which construction shall commence within three (3) months from the date of conveyance of the Deed by Grantor to Grantee, and shall be completed by Grantee within the time frame

UNOFFICIAL COPY

described in the Agreement.

FOURTH: Until Grantor issues the Certificate with regard to the completion of each Single Family Home or Two-flat Building, Grantee shall have no right to convey any right, title or interest in the pertinent Parcel without the prior written approval of Grantor, excepting as provided for in subsection 8.2 of the Agreement.

FIFTH: Grantee agrees for itself and any successor in interest not to discriminate based upon race, religion, color, sex, national origin or ancestry, age, handicap, sexual orientation, military status, parental status or source of income in the sale of each Single Family Home or Two-flat Building improving the Property.

SIXTH: Grantee shall comply with those certain employment obligations described in Section VII of the Agreement.

The covenants and agreements contained in the covenant numbered **FIFTH** shall remain without any limitation as to time. The covenants and agreements contained in covenants numbered **FIRST, SECOND, THIRD, FOURTH** and **SIXTH** shall terminate on the date Grantor issues the Certificate of Compliance with respect to the pertinent Parcel upon which the pertinent Single Family Home or Two-flat Building is constructed, except that the termination of the covenant numbered **SECOND** shall in no way be construed to release Grantee from its obligation to pay real estate taxes and assessments on the Property or any part thereof.

UNOFFICIAL COPY

In the event that subsequent to the conveyance of the Property and prior to delivery of the Certificate of Compliance by Grantor with regard to the completion of each Single Family Home or Two-flat Building on the Property, Grantee defaults in or breaches any of the terms or conditions described in subsection 6.3(b) of the Agreement or covenants **FIRST** and **THIRD** in the Deed which have not been cured or remedied within the period and in the manner provided for in the Agreement, Grantor may re-enter and take possession of the Property or portion thereof, terminate the estate conveyed by the Deed to Grantee as well as Grantee's right of title and all other rights and interests in and to the Property conveyed by the Deed to Grantee, and re-vest title in said Property or portion thereof with the City; provided, however, that said re-vesting of title in the City shall always be limited by, and shall not defeat, render invalid, or limit in any way, the lien of the First Mortgage (as defined in the Agreement) for the protection of the holders of the First Mortgage. The Property shall thereafter be developed in accordance with the terms of the Program and the Agreement, including but not limited to, section 6.3(d) of the Agreement.

Notwithstanding any of the provisions of the Deed or the Agreement, including but not limited to those which are intended to be covenants running with the land, the holder of the First Mortgage or a holder who obtains title to the Property as a result of foreclosure of the First Mortgage shall not be obligated by the provisions of the Deed or the Agreement to construct or

UNOFFICIAL COPY

complete the construction of the pertinent Single Family Home or Two-flat Building or guarantee such construction or completion, nor shall any covenant or any other provision in the Deed or the Agreement be construed to so obligate such holder. Nothing in this section or any section or provision of the Agreement or the Deed shall be construed to permit any such holder to devote the Property or any part thereof to a use or to construct improvements thereon other than those permitted in the Program.

In accordance with Section 4.8 of the Agreement, after the substantial completion of construction of the Single Family Home or Two-flat Building, as the case may be, improving the Property (as evidenced by, and based solely on, the issuance of the Conditional Certificate or Final Certificate by the Inspector), and provided that Developer has performed all of its other contractual obligations pursuant to the provisions contained in the Agreement and the objectives of the Program, Grantor shall furnish Grantee with an appropriate instrument in accordance with the terms of the Agreement ("Certificate of Compliance"). The Certificate of Compliance shall be issued by the City as a conclusive determination of satisfaction and termination of the covenants contained in the Agreement and Deed with respect to the obligations of Developer and its successors and assigns to complete such Single Family Home or Two-flat Building, as the case may be, and the dates for beginning and completion thereof. The Certificate shall not constitute evidence that Developer has

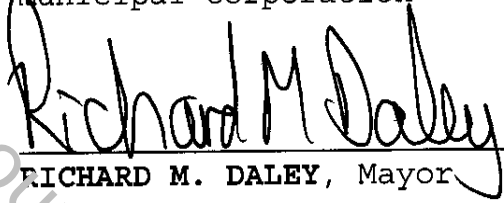
UNOFFICIAL COPY

complied with any applicable provisions of federal, state or local laws, ordinances and regulations with regard to the completion of the Single Family Home or Two-flat Building in question, and shall not serve as any "guaranty" as to the quality of the construction of said structure.

IN WITNESS WHEREOF, Grantor has caused this instrument to be duly executed in its name and behalf and its seal to be hereunto duly affixed and attested, by the Mayor and by the City Clerk, on or as of the 17th day of November, 2003.

CITY OF CHICAGO, a
municipal corporation

BY:


RICHARD M. DALEY, Mayor

ATTEST:



JAMES J. LASKI, City Clerk

UNOFFICIAL COPY


STATE OF ILLINOIS)
) SS
COUNTY OF C O O K)

I, Thelma L. Moon, a Notary Public in and for said County, in the State aforesaid, do hereby certify that James J. Laski, personally known to me to be the City Clerk of the City of Chicago, a municipal corporation, and personally known to me to be the same person whose name is subscribed to the foregoing instrument, appeared before me this day in person, and being first duly sworn by me acknowledged that as Clerk, he signed and delivered the said instrument and caused the corporate seal of said corporation to be affixed thereto, pursuant to authority given by the City of Chicago, as his free and voluntary act, and as the free and voluntary act and deed of said corporation, for the uses and purposes therein set forth.

GIVEN under my hand and notarial seal this 17th day of November, 2003.

Thelma L. Moon
NOTARY PUBLIC

(S E A L)



My commission expires _____

THIS INSTRUMENT PREPARED BY, AND
AFTER RECORDING, PLEASE RETURN TO:

Mark Lenz
Assistant Corporation Counsel
Real Estate & Land Use Division
City of Chicago
30 North LaSalle Street, Room 1610
Chicago, Illinois 60602
(312) 744-1041

UNOFFICIAL COPY

Exhibit A

Legal Description of the Property

PARCEL 1:

THAT PART OF LOTS 13 AND 14, TAKEN AS A TRACT, IN BLOCK 4 IN D.S. GOODWIN'S SUBDIVISION OF THE NORTHWEST QUARTER OF THE NORTHEAST QUARTER OF SECTION 23, TOWNSHIP 39 NORTH, RANGE 13, EAST OF THE THIRD PRINCIPAL MERIDIAN, LYING EAST OF A LINE DRAWN 259.57 FEET EAST OF AND PARALLEL WITH THE EAST LINE OF THE 66 FOOT WIDE SOUTH ST. LOUIS AVENUE AND WEST OF A LINE DRAWN 285.57 FEET EAST OF AND PARALLEL WITH THE AFORESAID EAST LINE OF SOUTH ST. LOUIS AVENUE, IN COOK COUNTY, ILLINOIS.

Common address: 3431 West 12th Place, Chicago, Illinois

PIN: 16-23-203-021-0000 (part of)
-022-

PARCEL 2:

THAT PART OF LOTS 14 AND 15, TAKEN AS A TRACT, IN BLOCK 4 IN D.S. GOODWIN'S SUBDIVISION OF THE NORTHWEST QUARTER OF THE NORTHEAST QUARTER OF SECTION 23, TOWNSHIP 39 NORTH, RANGE 13, EAST OF THE THIRD PRINCIPAL MERIDIAN, LYING EAST OF A LINE DRAWN 233.57 FEET EAST OF AND PARALLEL WITH THE EAST LINE OF THE 66 FOOT WIDE SOUTH ST. LOUIS AVENUE AND WEST OF A LINE DRAWN 259.57 FEET EAST OF AND PARALLEL WITH THE AFORESAID EAST LINE OF SOUTH ST. LOUIS AVENUE, IN COOK COUNTY, ILLINOIS.

Common address: 3433 West 12th Place, Chicago, Illinois

PIN: 16-23-203-022-0000 (part of)

UNOFFICIAL COPY

EXHIBIT A:
PAGE TWO

PARCEL 3:

Lots 8 to 14 in the Subdivision of Cornelius Griffin and Others Subdivision of Lots 1 to 6 and 43 to 48 in Block 4 in D. S. Goodwins Subdivision of the Northwest Quarter of the Northeast Quarter of Section 23, Township 39 North, Range 13, East of the Third Principal Meridian, taken as a tract and described as follows: commencing at the Southeast corner of said tract; Thence North 90° West along the South line thereof 108.04 feet to the point of beginning; Thence North 00° 20' 03" West 149.52 feet; Thence South 89° 58' 19" West 25.25 feet; Thence South 00° 20' 03" East 149.51 feet to the South line of said tract; Thence North 90° East along said South line 25.25 feet to the point of beginning, in Cook County, Illinois.

ADDRESS: 3412 W 13th Place, Chicago, Illinois

PIN: 16-23-203-011-0000 (part of)

PARCEL 4:

That part of Lots 25 to 42 both inclusive in Block 4 in D. S. Goodwins Subdivision of the Northwest Quarter of the Northeast Quarter of Section 23, Township 39 North, Range 13, East of the Third Principal Meridian, together with part of Lot 14 in the Subdivision of Cornelius Griffin and Others Subdivision of Lots 1 to 6 and 43 to 48 in Block 4 in D. S. Goodwin, Subdivision aforesaid, all taken as a tract and described as follows: commencing at the Southwest corner of said tract; Thence North 90° East along the South line thereof 439.57 feet to the point of beginning; Thence continue North 90° 00' 00" East along said South line 25.0 feet; Thence North 00° 20' 03" West 149.51 feet; Thence South 89° 58' 19" West 25.0 feet; Thence South 00° 20' 03" East 149.50 feet to the point of beginning, in Cook County, Illinois.

ADDRESS: 3414 W 13th Place, Chicago, Illinois

PIN: 16-23-203-011-0000

16-23-203-020-0000

(part of)

UNOFFICIAL COPY

EXHIBIT A:
PAGE THREEE

PARCEL 5:

That part of Lots 25 to 42 both inclusive taken as a tract in Block 4 in D. S. Goodwins Subdivision of the Northwest Quarter of the Northeast Quarter of Section 23, Township 39 North, Range 13, East of the Third Principal Meridian, described as follows: commencing at the Southwest corner of said tract; Thence North 90° East along the South line thereof 414.57 feet to the point of beginning; Thence continue North 90° 00' 00" East along said South line 25.0 feet; Thence North 00° 20' 03" West 149.50 feet; Thence South 89° 58' 19" West 25.0 feet; Thence South 00° 20' 03" East 149.48 feet to the point of beginning, in Cook County, Illinois.

ADDRESS: 3416 W 13th Place, Chicago, Illinois

PIN: 16-23-203-020-0000 (part of)

PARCEL 6:

That part of Lots 25 to 42 both inclusive taken as a tract in Block 4 in D. S. Goodwins Subdivision of the Northwest Quarter of the Northeast Quarter of Section 23, Township 39 North, Range 13, East of the Third Principal Meridian, described as follows: commencing at the Southwest corner of said tract; Thence North 90° East along the South line thereof 389.57 feet to the point of beginning; Thence continue North 90° 00' 00" East along said South line 25.0 feet; Thence North 00° 20' 03" West 149.48 feet; Thence South 89° 58' 19" West 25.0 feet; Thence South 00° 20' 03" East 149.47 feet to the point of beginning, in Cook County, Illinois.

ADDRESS: 3418 W 13th Place, Chicago, Illinois

PIN: 16-23-203-020-0000 (part of)

UNOFFICIAL COPY

EXHIBIT A:
PAGE 4

PARCEL 7:

That part of Lots 25 to 42 both inclusive taken as a tract in Block 4 in D. S. Goodwins Subdivision of the Northwest Quarter of the Northeast Quarter of Section 23, Township 39 North, Range 13, East of the Third Principal Meridian, described as follows: commencing at the Southwest corner of said tract; Thence North 90° East along the South line thereof 363.57 feet to the point of beginning; Thence continue North 90° 00' 00" East along said South line 26.0 feet; Thence North 00° 20' 03" West 149.47 feet; Thence South 89° 58' 19" West 26.0 feet; Thence South 00° 20' 03" East 149.46 feet to the point of beginning, in Cook County, Illinois.

ADDRESS: 3420 W 13th Place, Chicago, Illinois

PIN: 16-23-203-020-0000 (part of)

PARCEL 8:

That part of Lots 25 to 42 both inclusive taken as a tract in Block 4 in D. S. Goodwins Subdivision of the Northwest Quarter of the Northeast Quarter of Section 23, Township 39 North, Range 13, East of the Third Principal Meridian, described as follows: commencing at the Southwest corner of said tract; Thence North 90° East along the South line thereof 337.57 feet to the point of beginning; Thence continue North 90° 00' 00" East along said South line 26.0 feet; Thence North 00° 20' 03" West 149.46 feet; Thence South 89° 58' 19" West 26.0 feet; Thence South 00° 20' 03" East 149.45 feet to the point of beginning, in Cook County, Illinois.
Containing 3,886 square feet, more or less.

ADDRESS: 3422 W 13th Place, Chicago, Illinois

PIN: 16-23-203-020-0000 (part of)

UNOFFICIAL COPY

EXHIBIT A:
PAGE FIVE

PARCEL 9:

That part of Lots 25 to 42 both inclusive taken as a tract in Block 4 in D. S. Goodwins Subdivision of the Northwest Quarter of the Northeast Quarter of Section 23, Township 39 North, Range 13, East of the Third Principal Meridian, described as follows: commencing at the Southwest corner of said tract; Thence North 90° East along the South line thereof 182.57 feet to the point of beginning; Thence continue North 90° 00' 00" East along said South line 25.0 feet; Thence North 00° 20' 03" West 149.36 feet; Thence South 89° 58' 19" West 25.0 feet; Thence South 00° 20' 03" East 149.37 feet to the point of beginning, in Cook County, Illinois.

ADDRESS: 3440 W 13th Place, Chicago, Illinois

PIN: 16-23-203-026-0000;

16-23-203-020-0000

PARCEL 10:

That part of Lots 25 to 42 both inclusive taken as a tract in Block 4 in D. S. Goodwins Subdivision of the Northwest Quarter of the Northeast Quarter of Section 23, Township 39 North, Range 13, East of the Third Principal Meridian, described as follows: commencing at the Southwest corner of said tract; Thence North 90° East along the South line thereof 157.57 feet to the point of beginning; Thence continue North 90° 00' 00" East along said South line 25.0 feet; Thence North 00° 20' 03" West 149.37 feet; Thence South 89° 58' 19" West 25.0 feet; Thence South 00° 20' 03" East 149.36 feet to the point of beginning, in Cook County, Illinois.
Containing 3,734 square feet, more or less.

ADDRESS: 3442 W 13th Place, Chicago, Illinois

PIN: 16-23-203-026-0000 (part of)

UNOFFICIAL COPY

EXHIBIT A;
PAGE SIX

PARCEL 11:

That part of Lots 25 to 42 both inclusive taken as a tract in Block 4 in D. S. Goodwins Subdivision of the Northwest Quarter of the Northeast Quarter of Section 23, Township 39 North, Range 13, East of the Third Principal Meridian, described as follows: commencing at the Southwest corner of said tract; Thence North 90° East along the South line thereof 132.57 feet to the point of beginning; Thence continue North 90° 00' 00" East along said South line 25.0 feet; Thence North 00° 20' 03" West 149.36 feet; Thence South 89° 58' 19" West 25.0 feet; Thence South 00° 20' 03" East 149.35 feet to the point of beginning, in Cook County, Illinois.

ADDRESS: 3444 W 13th Place, Chicago, Illinois

PIN: 16-23-203-026-0000 (part of)

PARCEL 12:

That part of Lots 25 to 42 both inclusive taken as a tract in Block 4 in D. S. Goodwins Subdivision of the Northwest Quarter of the Northeast Quarter of Section 23, Township 39 North, Range 13, East of the Third Principal Meridian, described as follows: commencing at the Southwest corner of said tract; Thence North 90° East along the South line thereof 102.57 feet to the point of beginning; Thence continue North 90° 00' 00" East along said South line 25.0 feet; Thence North 00° 20' 03" West 149.35 feet; Thence South 89° 58' 19" West 25.0 feet; Thence South 00° 20' 03" East 149.33 feet to the point of beginning, in Cook County, Illinois.

ADDRESS: 3446 W 13th Place, Chicago, Illinois

PIN: 16-23-203-026-0000 (part of)

UNOFFICIAL COPY

STATEMENT BY GRANTOR AND GRANTEE


The grantor or his agent affirms that, to the best of his knowledge, the name of the grantee shown on the deed or assignment of beneficial interest in a land trust is either a natural person, an Illinois corporation or foreign corporation authorized to do business or acquire and hold title to real estate in Illinois, a partnership authorized to do business or acquire and hold title to real estate in Illinois, or other entity recognized as a person and authorized to do business or acquire title to real estate under the laws of the State of Illinois.

Dated Nov 17, 2003

Signature [Handwritten Signature]
Grantor or Agent

Subscribed and sworn to before me this 17th day of November, 2003

Notary Public [Handwritten Signature]



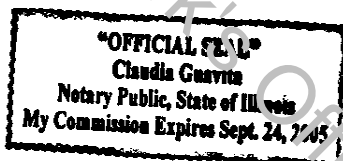
The grantee or his agent affirms and verifies that the name of the grantee shown on the deed or assignment of beneficial interest in a land trust is either a natural person, an Illinois corporation or foreign corporation authorized to do business or acquire and hold title to real estate in Illinois, a partnership authorized to do business or acquire and hold title to real estate in Illinois, or other entity recognized as a person authorized to do business or acquire and hold title to real estate under the laws of the State of Illinois.

Dated OCTOBER 30, 2003

Signature [Handwritten Signature]
Grantee or Agent

Subscribed and sworn to before me this 30th day of OCTOBER, 2003

Notary Public [Handwritten Signature]



Note: Any person who knowingly submits a false statement concerning the identity of a grantee shall be guilty of a Class C misdemeanor for the first offense and of a Class A misdemeanor for subsequent offenses.

(Attach to deed or ABI to be recorded in Cook County, Illinois if exempt under provisions of Section 4 of the Illinois Real Estate Transfer Tax Act)