


UNOFFICIAL COPY



WARRANTY DEED


Doc#: 0334618077
Eugene "Gene" Moore Fee: \$28.00
Cook County Recorder of Deeds
Date: 12/12/2003 12:24 PM Pg: 1 of 3

THE GRANTOR, RICHVIEW PARKSHORE II, L.L.C., an Illinois Limited Liability Company, of the City of Chicago, County of Cook, State of Illinois, for and in consideration of Ten (\$10.00) Dollars, in hand paid, CONVEYS AND WARRANTS TO Bin Yab and Nancy Yab ~~Husband and wife~~ of City of Evanston, State of Illinois, (as husband and wife, not as joint tenants, or tenants in common, but as tenants by the entirety) ~~(not in Tenancy in Common, but in JOINT TENANCY)~~; the following described Real Estate situated in the County of Cook, in the State of Illinois, to wit:



SUBJECT TO: a) Covenants, conditions, and restriction of record; b) private, public and utility easements and roads and highways, if any; c) party wall rights and agreements, if any; d) special taxes or assessments for improvements not yet completed; e) any unconfirmed special tax or assessment; f) installments not due at the date hereof of any special tax or assessment for improvements heretofore completed; g) general taxes for the year 2003 and subsequent years including taxes which may accrue by reason of new or additional improvements during the year 2002 and to closing.

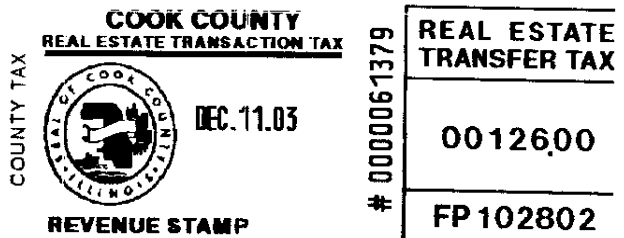
Dated this 20th day of October 2003



RICHVIEW PARKSHORE II, L.L.C.

BY: Francis Yip
FRANCIS YIP, PRESIDENT OF RICHVIEW II, INC.
(ITS MANAGER)

Box 333



8501218
8171058
A
2
178
2

UNOFFICIAL COPY

Warranty Deed
Page 2 of 2

STATE OF ILLINOIS)
) ss
COUNTY OF COOK)

I, the undersigned, a Notary Public in and for said County, in the State aforesaid, DO HEREBY CERTIFY THAT, Francis Yip, president of Richview II, Inc. as manager of Richview Parkshore II, L.L.C., that he personally known to me to be the same person whose name subscribed to the foregoing instrument, appeared before me this day in person, and acknowledged that he signed, sealed and delivered the said instrument as his free and voluntary act, and as the free and voluntary act of the company, for the uses and purposes therein set forth.

Given under my hand and official seal, this 20th day of October 2003 .



Charlene Chang

Notary Public

✓
This instrument was prepared by: Wallace K. Moy, 53 West Jackson Blvd., #1564, Chicago, IL 60604

✓
Sent subsequent tax bills to: Bin Yab, 1947 S. Wells, Chicago, IL 60616

✓
Return document to: Barbara B. Goodman, 555 Skokie Blvd., Suite ⁵⁰⁰~~50~~, Northbrook, IL 60062

UNOFFICIAL COPY**STREET ADDRESS:** 1947 S. WELLS**CITY:** CHICAGO**COUNTY:** COOK**TAX NUMBER:** 17-21-406-002-0000**LEGAL DESCRIPTION:**

PARCEL 1 (1947): THAT PART OF BLOCK 26 AND THE VACATED STREETS AND ALLEYS LYING WITHIN AND ADJOINING SAID BLOCK IN CANAL TRUSTEES' NEW SUBDIVISION OF BLOCKS IN THE EAST FRACTION OF THE SOUTHEAST FRACTIONAL 1/4 OF SECTION 21, TOWNSHIP 39 NORTH, RANGE 14 EAST OF THE THIRD PRINCIPAL MERIDIAN, BOUNDED AND DESCRIBED AS FOLLOWS: COMMENCING AT THE INTERSECTION OF THE SOUTH LINE OF W. 19TH STREET AS DEDICATED BY DOCUMENT 99762242 WITH THE EAST LINE OF S. WELLS STREET AS DEDICATED BY DOCUMENT 00295546; THENCE SOUTH 00°-00'-00" WEST LONG THE EAST LINE OF SAID S. WELLS STREET, A DISTANCE OF 228.78 FEET TO THE PLACE OF BEGINNING; THENCE SOUTH 90°-00'-00" EAST, 27.50 FEET; THENCE SOUTH 00°-00'-00" WEST, 42.0 FEET; THENCE NORTH 90°-00'-00" WEST, 27.50 FEET TO THE EAST LINE OF SAID S. WELLS STREET; THENCE NORTH 00°-00'-00" EAST ALONG THE EAST LINE OF SAID S. WELLS STREET, A DISTANCE OF 42.0 FEET TO THE PLACE OF BEGINNING, ALL IN COOK COUNTY, ILLINOIS.

PARCEL 2: EASEMENTS FOR THE BENEFIT OF PARCEL 1 FOR INGRESS AND EGRESS AS SET FORTH IN DECLARATION OF SANTE FE GARDEN IV COMMUNITY ASSOCIATION RECORDED AS DOCUMENT NUMBER 0321903049.