

UNOFFICIAL COPY



RELEASE OF MORTGAGE
OR TRUST DEED
LOAN NO.: 0620669628

Doc#: 0335313099
Eugene "Gene" Moore Fee: \$26.50
Cook County Recorder of Deeds
Date: 12/19/2003 03:03 PM Pg: 1 of 2

DRAFTED BY:
Bette Sheridan
ABN AMRO MORTGAGE GROUP
7159 Corklan Drive
Jacksonville, FL 32258

After Recording Mail To:
Heather Searcy
Rupert Searcy
34 Colonial Ct
Streamwood, IL 60107


In consideration of the payment and full satisfaction of the debt secured by the Mortgage executed by HEATHER SEARCY AND RUPERT SEARCY, HUSBAND AND WIFE as Mortgagor, and recorded on 03/14/2002 as document number 0020291847 in the Recorder's Office of COOK County, held by ABN AMRO MORTGAGE GROUP, INC., as mortgagee the undersigned hereby releases said mortgage which formerly encumbered the described real property to wit: Legal description enclosed herewith

Commonly known as 34 Colonial Ct, Streamwood IL 60107

PIN Number 06272190230000


The undersigned hereby warrants that it has full right and authority to release said mortgage as successor in interest to the original mortgagee.

Dated September 23, 2003
ABN-AMRO Mortgage Group, Inc.


By 
POLLY MCDONAGH
Assistant Vice President

STATE OF Florida) SS
COUNTY OF Duval)

The foregoing instrument was acknowledged before me on September 23, 2003 by POLLY MCDONAGH, Assistant Vice President the foregoing Officer of ABN-AMRO Mortgage Group, Inc. on behalf of said Bank.


Notary Public

LR663 010 P40



5/1
Su
m
3/11

UNOFFICIAL COPY

Loan Number: 0620669628

EXHIBIT A

THAT PART OF LOT 4 OF HAMPTON OAKS, BEING A SUBDIVISION OF PART OF THE NW 1/4 OF THE NE 1/4 OF SECTION 27, TOWNSHIP 41 N, RANGE 9 E OF THE THIRD PRINCIPAL MERIDIAN, ACCORDING TO THE PLAT THEREOF RECORDED OCTOBER 28, 1998 AS DOCUMENT NUMBER 98972238 DESCRIBED AS FOLLOWS:

COMMENCING AT THE NE CORNER OF SAID LOT 4; THENCE S 90 DEGREES W ALONG THE N LINE OF SAID LOT 4; 57.00 FEET FOR THE PLACE OF BEGINNING; THENCE CONTINUING S 90 DEGREES W ALONG SAID N LINE 26.00 FEET; THENCE S 0 DEGREES E PARALLEL WITH THE E LINE OF SAID LOT 4, 52.00 FEET TO THE S LINE OF SAID LOT 4; THENCE N 90 DEGREES E ALONG SAID S LINE 26.00 FEET; THENCE N 0 DEGREES W PARALLEL WITH THE E LINE OF SAID LOT 4, 52.00 FEET TO THE PLACE OF BEGINNING, IN THE VILLAGE OF STREAMWOOD, COOK COUNTY, ILLINOIS.

LR423/007
P40