

# UNOFFICIAL COPY



RELEASE OF MORTGAGE  
OR TRUST DEED  
LOAN NO.: 0626531373

Doc#: 0336312229  
Eugene "Gene" Moore Fee: \$28.50  
Cook County Recorder of Deeds  
Date: 12/29/2003 05:01 PM Pg: 1 of 3

DRAFTED BY:  
Bette Sheridan  
ABN AMRO MORTGAGE GROUP  
7159 Corklan Drive  
Jacksonville, FL 32258

After Recording Mail To:  
Liana Torskiy  
220 Osage Lane  
Buffalo Grove, IL 60089

In consideration of the payment and full satisfaction of the debt secured by the Mortgage executed by LIANA TORSKIY A MARRIED WOMAN


as Mortgagor, and recorded on 08/28/2002 as document number 0020944434 in the Recorder's Office of COOK County, held by ABN AMRO MORTGAGE GROUP, INC., as mortgagee the undersigned hereby releases said mortgage which formerly encumbered the described real property to wit:  
Legal description enclosed herewith

Commonly known as 10117 Cherry Ln 202, Skokie IL 60076

PIN Number 10101000241022

The undersigned hereby warrants that it has full right and authority to release said mortgage as successor in interest to the original mortgagee.

Dated October 10, 2003  
ABN-AMRO Mortgage Group, Inc.

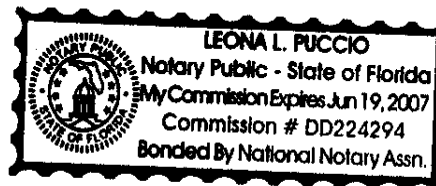
By   
POLLY MCDONAGH  
Assistant Vice President

STATE OF Florida ) SS  
COUNTY OF Duval )

The foregoing instrument was acknowledged before me on October 10, 2003 by POLLY MCDONAGH, Assistant Vice President the foregoing Officer of ABN-AMRO Mortgage Group, Inc. on behalf of said Bank.

  
Notary Public

LR663 010 P40



SV  
03  
5/20  
mm  
0.117

# UNOFFICIAL COPY

Loan Number: 0626531373

## EXHIBIT A

UNIT NUMBER "N"-202, AS DELINEATED ON SURVEY, OF THE FOLLOWING DESCRIBED PARCEL OF REAL ESTATE, (HEREINAFTER REFERRED TO AS DEVELOPMENT PARCEL): THE S 198.07 FEET, OF THE N 440.74 FEET, AS MEASURED ON THE E AND W LINES, (EXCEPT THE S 211.33 FEET, OF THE N 264 FEET, OF THE W 40 FEET THEREOF), OF LOT 7, IN ADMINISTRATOR'S SUBDIVISION OF THE NW FRACTIONAL QUARTER OF FRACTIONAL SECTION 10, TOWNSHIP 41 N, RANGE 13 E OF THE THIRD PRINCIPAL MERIDIAN; ALSO THAT PART OF THE N 264 FEET, OF THE W FOLLOWS: BEGINNING AT A POINT, ON THE W LINE OF SAID LOT 7, SAID POINT BEING 264 FEET, S OF THE NW CORNER OF LOT 7; THENCE E, ALONG A LINE, 264 FEET, S OF AND PARALLEL WITH THE N LINE OF SAID LOT 7, 40 FEET; THENCE SOUTHWESTERLY, 56.39 FEET, TO THE POINT OF BEGINNING; WHICH SURVEY IS ATTACHED AS EXHIBIT "A", TO THE DECLARATION OF CONDOMINIUM, MADE BY THE CHICAGO TITLE AND TRUST COMPANY, AS TRUSTEE UNDER TRUST AGREEMENT DATED, MARCH 4, 1964, AND KNOWN AS TRUST NUMBER 46618, AND NOT INDIVIDUALLY, AND THE ONTARIO CONSTRUCTING SERVICE COMPANY, AN ILLINOIS CORPORATION, RECORDED IN THE RECORDER'S OFFICE, OF COOK COUNTY, ILLINOIS, AS DOCUMENT NUMBER 19548782; TOGETHER WITH AN UNDIVIDED 3.126 PERCENTAGE OF INTEREST IN THE COMMON ELEMENTS, AS SET FORTH OPPOSITE

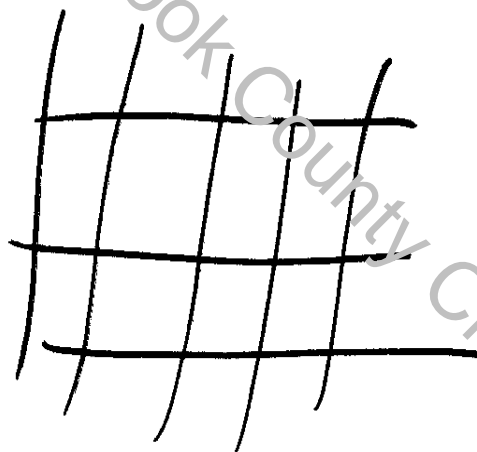
LR423/007  
P40

# UNOFFICIAL COPY

Loan Number: 0626531373

## EXHIBIT A

THE UNIT NUMBER OF SCHEUDLE "A", ATTACHED HERETO, IN SAID DEVELOPMENT PARCEL; ALL IN COOK COUNTY, ILLINOIS.



LR423/007  
P40